

AUSTRALIAN CAPITAL TERRITORY

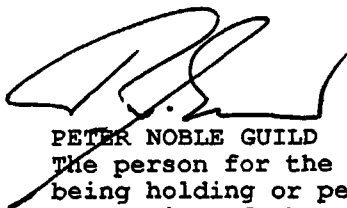
PUBLIC PLACE NAMES ACT 1989

DETERMINATION

DETERMINATION NO. 5 OF 1991

Under Section 4 of the Public Place Names Act 1989, I determine the name of the public place that is Territory Land described in the attached Schedule 'A' and as indicated on the attached maps.

Dated.. *thirteenth* day of..... *March* 1991.



PETER NOBLE GUILD
The person for the time
being holding or performing
the duties of the Office of
Senior Executive Band 2 Position
Number 5244, Land Division,
Department of the Environment,
Land and Planning, Delegate of the
Chief Minister.

SCHEDULE 'A'

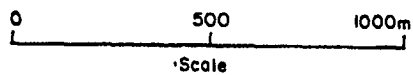
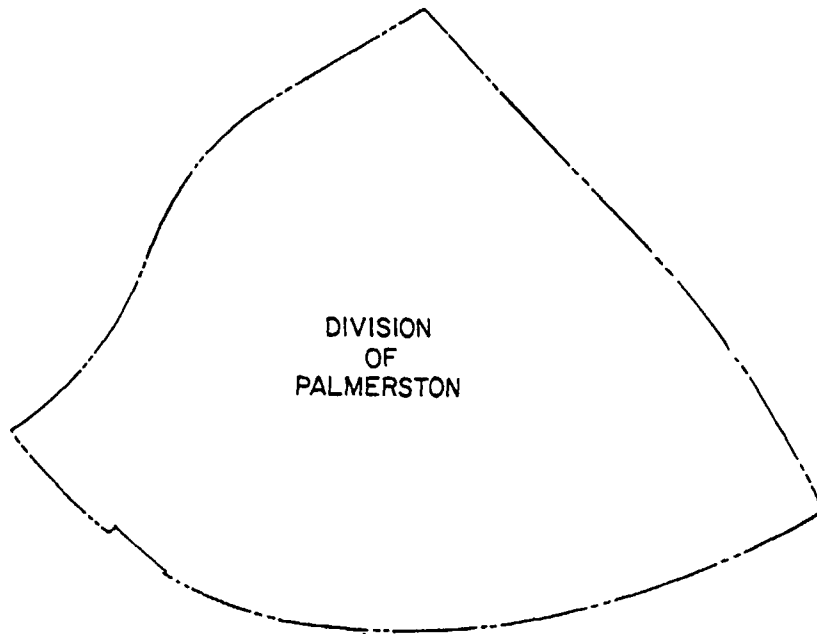
DIVISION NAME WITH REFERENCE TO ORIGIN

NAME	ORIGIN	SIGNIFICANCE
PALMERSTON	George Thomas Palmer (1784-1854)	One of the first three landholders in the Gungahlin district. His settlement was originally known as Palmerville and later referred to as Ginninderra.



.....
Delegate's Initials

This is page *one* of Schedule 'A' to the Determination of the names of public places signed by the Delegate of the Chief Minister on the *thirteenth* day of *March* 1991.

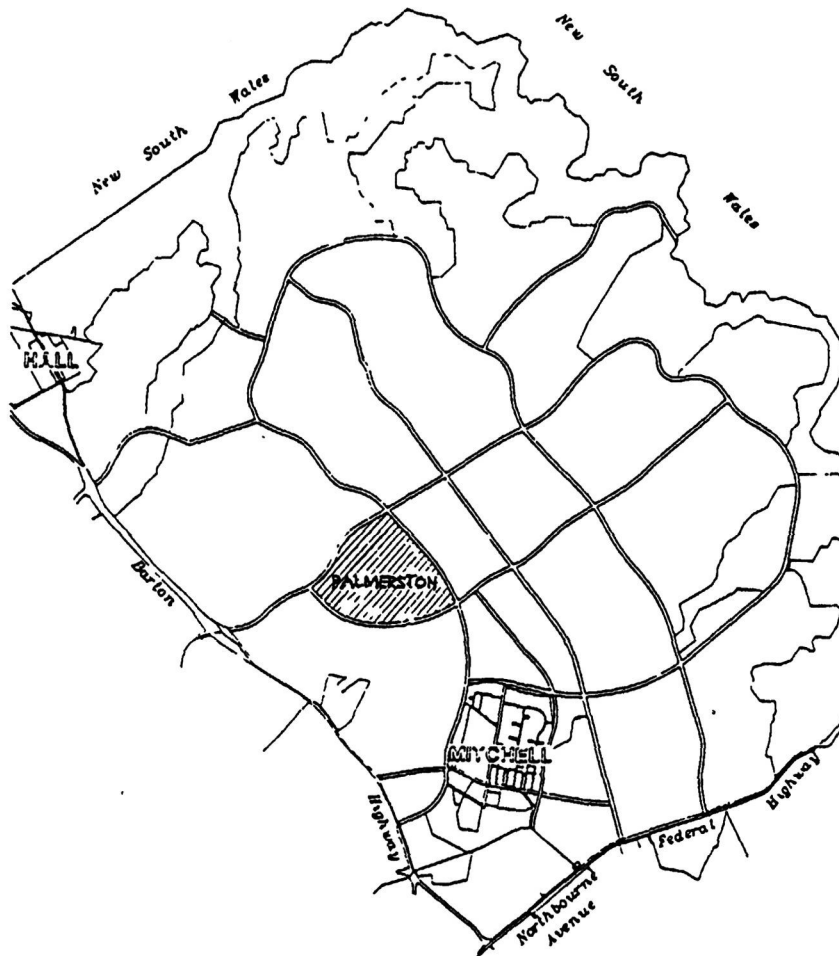


NOTE SEE LOCALITY PLAN

--- DIVISIONAL BOUNDARY

.....
Delegate's Initials

This is page *two* of Schedule 'A' to the Determination of the names of public places signed by the Delegate of the Chief Minister on the *thirteenth* day of *March* 1991.



DISTRICT OF GUNGAHLIN

LOCALITY PLAN FOR THE DIVISION OF PALMERSTON


.....
Delegate's Initials

This is page *three* of Schedule 'A' to the Determination of the names of public places signed by the Delegate of the Chief Minister on the *thirteenth* day of *March* 1991.