



## AUSTRALIAN CAPITAL TERRITORY

### ROAD TRANSPORT (GENERAL) ACT 1999

#### DECLARATION THAT THE ROAD TRANSPORT LEGISLATION DOES NOT APPLY TO CERTAIN VEHICLES AND PERSONS

#### INSTRUMENT NO. 351 OF 2000

Pursuant to subsection 13(1) of the *Road Transport (General) Act 1999* ('the Act'),  
I declare that the road transport legislation does not apply to:

- (a) the owner of any competing vehicle;
- (b) any competing vehicle; and
- (c) any driver of a competing vehicle.

while the vehicle is being used in a designated activity.

This declaration has effect for the period from 7.30pm to 12.00 midnight on Saturday,  
2 December 2000.

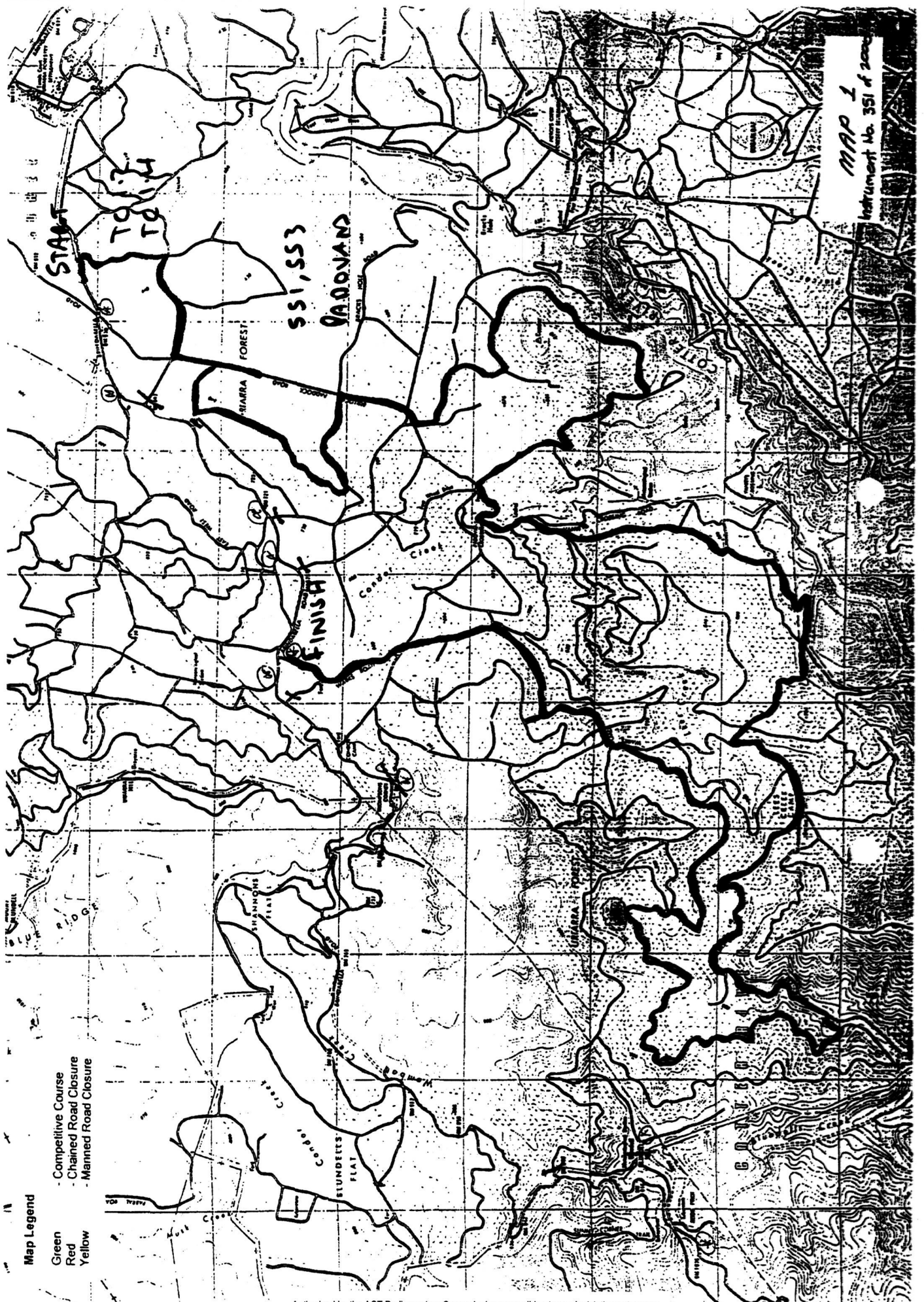
For this declaration, the following definitions apply:

- |                            |   |
|----------------------------|---|
| <b>competing vehicle</b>   | means any vehicle used or intended to be used for competing in the event.   |
| <b>competitive route</b>   | means a road or road related area used or intended to be used for a designated activity, including an area of land radiating in all directions in a straight line fifty (50) metres from the centre of such a road. |
| <b>designated activity</b> | means an activity that forms part, or is intended to form part, of special stages 1, 2, 3 or 4 of the event.  |
| <b>driver</b>              | means a person who is a driver, co-driver or passenger.   |

<b>event</b>	means the Rally Des Femmes on Saturday 2 December 2000.
<b>special stage 1</b>	means the competitive route shown on map 1, commencing at the start point identified by ACT standard grid coordinates (ACTSGC) E190540 and N602040 and finishing at ACTSGC E187680 and N600400.
<b>special stage 2</b>	means the competitive route shown on map 2, commencing at the start point identified by ACTSGC E193300 and N596220 and finishing at ACTSGC E193580 and N596090.
<b>special stage 3</b>	means the competitive route shown on map 1, commencing at the start point identified by ACT standard grid coordinates (ACTSGC) E190540 and N602040 and finishing at ACTSGC E187680 and N600400.
<b>special stage 4</b>	means the competitive route shown on map 3, commencing at the start point identified by ACTSGC E200850 and N602890 and finishing at ACTSGC E203420 and N599320.


Dated: 29 November 2000.

***Brendan Michael Smyth***  
Minister for Urban Services



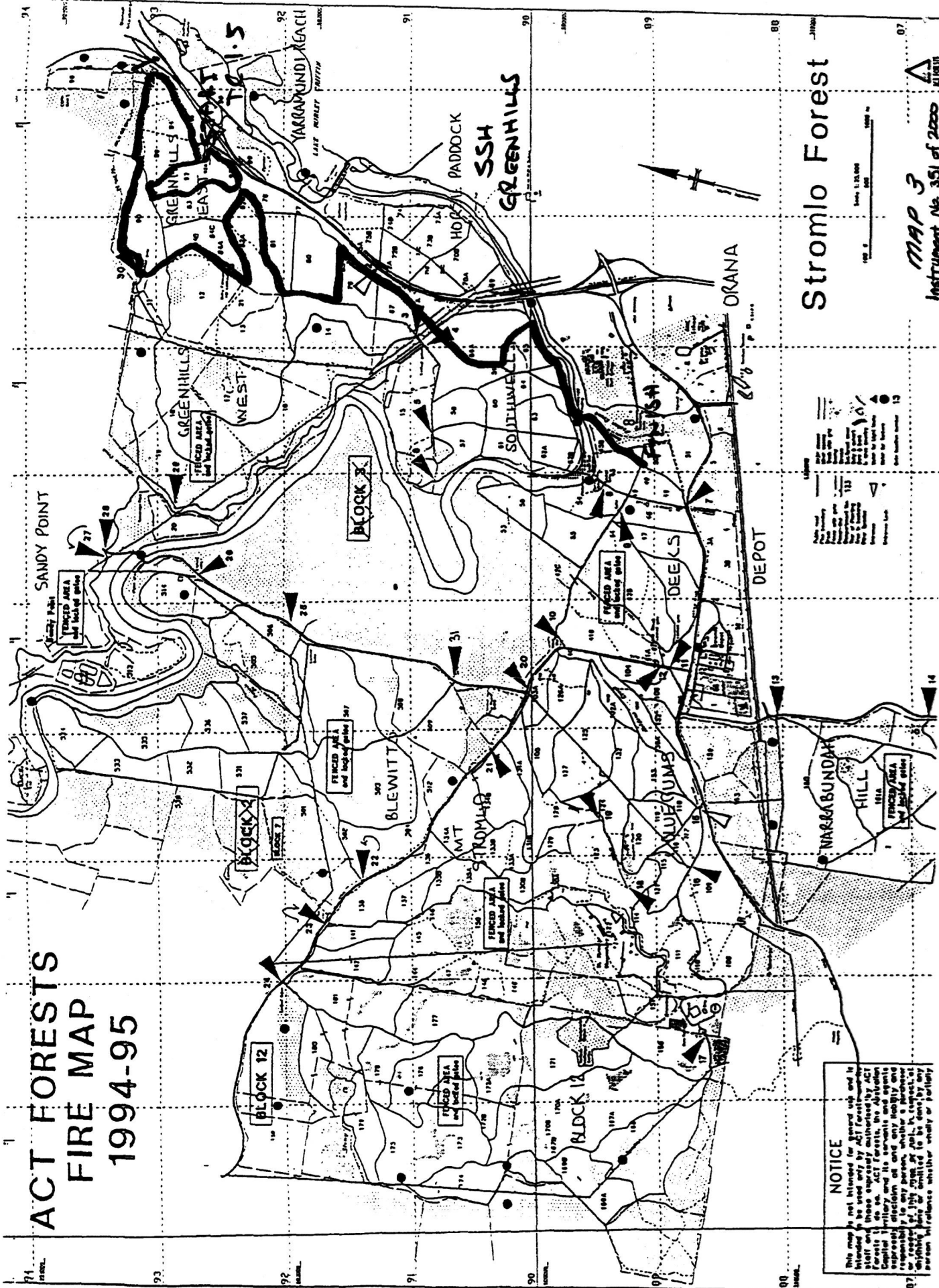
Map Legend

- Green - Competitive Course
- Red - Chained Road Closure
- Yellow - Manned Road Closure





# ACT FORESTS FIRE MAP 1994-95



Stromlo Forest

MAP 3

Instrument No 351 of 2000

## NOTICE

This map is not intended for general use and is intended to be used only by ACT Forests staff and those expressly authorised by ACT Forests. It is not to be used for any other purpose, and any use of this map for any other purpose is at the user's risk. The ACT Forests staff accept no responsibility for any loss or damage, whether a purchase or not, arising from the use of this map. It is requested that any person who wishes to use this map should first obtain the necessary permission from the ACT Forests staff.