

Road Transport (General) (Application of Road Transport Legislation) Declaration 2008 (No 1)

Disallowable instrument DI2008—9

made under the

Road Transport (General) Act 1999, s13 (Power to exclude vehicles, persons or animals from road transport legislation)

1 Name of instrument

This instrument is the *Road Transport (General) (Application of Road Transport Legislation) Declaration 2008 (No 1)*.

2 Commencement

This instrument commences on 9 February 2008.

3 Declaration

I declare that the road transport legislation does not apply to ACT roads or road related areas used or impinged on by any competing vehicle participating in the 2008 Blue Range Rally (Light Car Club of Canberra) on 9 February 2008.

This declaration has effect during the competitive special stages of the event.

Indicative start times and start control close times for vehicles participating in each competitive special stage of the event are set out in the attached event itinerary.

This declaration expires on 10 February 2008.

For this declaration, the following definitions apply:

Competing vehicle means:

Any vehicle used for participating in a special stage of the event.

Event means:

The 2008 Blue Range Rally (Light Car Club of Canberra) on 9 February 2008.

Special stage means:

The period from the time when an event official declares a special stage active for the sponsors day, testing sessions, media day and rally competition until the time when an event official declares course control for that special stage closed.

The special stages are shown on the attached maps:

- Special Stage 1 – East West 1;
- Special Stage 2 – Sherwood 1;
- Special Stage 3 – East West 2;
- Special Stage 4 – Sherwood 2;
- Special Stage 5 – East West 3;
- Special Stage 6 – Sherwood 3;

Andrew Barr
A/g Minister for Territory & Municipal Services
22 January 2008

Light Car Club of Canberra



Blue Range Rally 2008 Attachment C Event Itinerary



2008

**BLUE RANGE RALLY
9 FEBRUARY 2008**

EVENT ITINERARY

Monday 14th January 2008

9:00 Entries Open

Wednesday 6th February 2008

21:00 Entries Close

22:00 Provisional Entry List posted.

Friday 8th February 2008

17:00 Scrutineering and Documentation Open at Solartint Woden, 16 Dundas Court,

Phillip, ACT

21:00 Scrutineering and Documentation Close

Saturday 9th February 2008

7:30 Scrutineering and Documentation Verification open for interstate competitors at Service Park, Blue Range Road.

9:00 Rally Headquarters opens.

9:00 Scrutineering closes.

9:30 Documentation Verification Closes.

9:35 Seeded List Published on Official Notice Board at Rally HQ, Service Park, Blue Range Road.

9:40 Competitors briefing, Service Park, Blue Range Road.

10:00 All Cars Recce Starts.

12:00 Recce Finished.

12:25 Car 1 Starts.

18:15 Car 1 Finishes.

19:45 Car 45 Finishes.

20:30 Results and Awards given out.

21:00 Rally Headquarters closes.

Blue Range Rally, Uriarra ACT

2 Minute Gaps for the entire event

Stage Name	Competitive Distance	Liaison Distance	Total Distance	Service Time	Time Allowed	00 Start	0 Start	Car 1 Starts	Car 45 Starts	Sweep Starts	Average Speed
Recce	0.00	0.00	0.00	0	30	9:40	9:50	10:00	10:00	11:30	
SS1 East West 1	10.73	0.24	10.97	0	20	12:05	12:15	12:25	13:53	13:55	
SS2 Sherwood 1	10.74	0.1	10.84	120	20	12:25	12:35	12:45	14:13	14:15	
SS3 East West 2	10.73	0.24	10.97	0	20	14:45	14:55	15:05	16:33	16:35	
SS4 Sherwood 2	10.74	0.1	10.84	120	20	15:05	15:15	15:25	16:53	16:55	
SS5 East West 3	10.73	0.24	10.97	0	20	17:25	17:35	17:45	19:13	19:15	
SS6 Sherwood 3	10.74	0.01	10.75	0	20	17:45	17:55	18:05	19:33	19:35	
FINISH											
TOTALS	64.41	0.93	65.34								

Clerk of Course:
Paul Tams
Mob: 0417 064 360

Assistant Clerk of Course:
Mark Sessions
Mob: 0402 448 567



Blue Range Rally

Saturday 9th February 2008

Attachment B - Maps showing route to be taken

There are two Stages, repeated three times, in the East/West Forest.

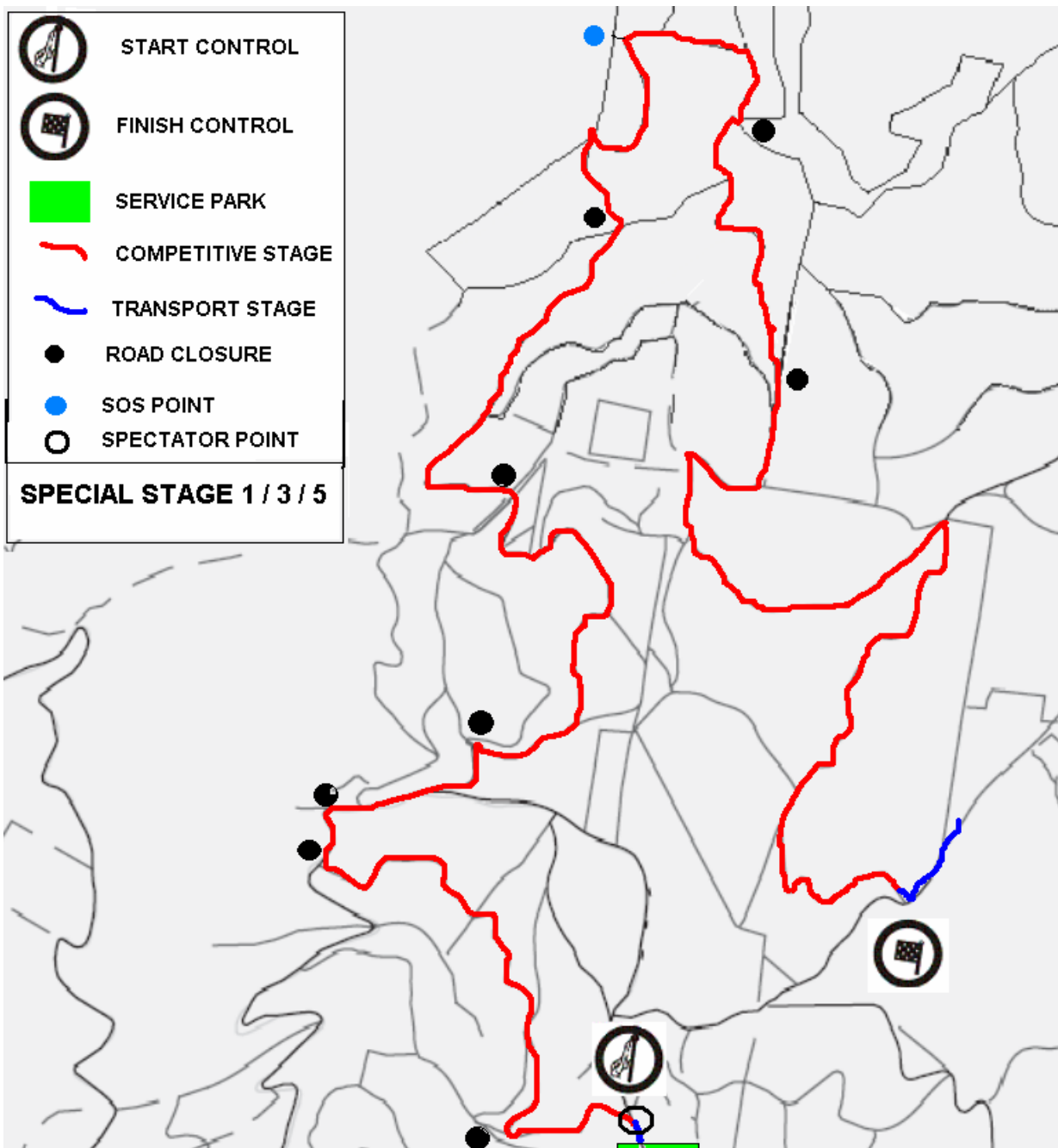


Figure 1. Stages 1, 3 and 5. Approximately 10.74km competitive distance

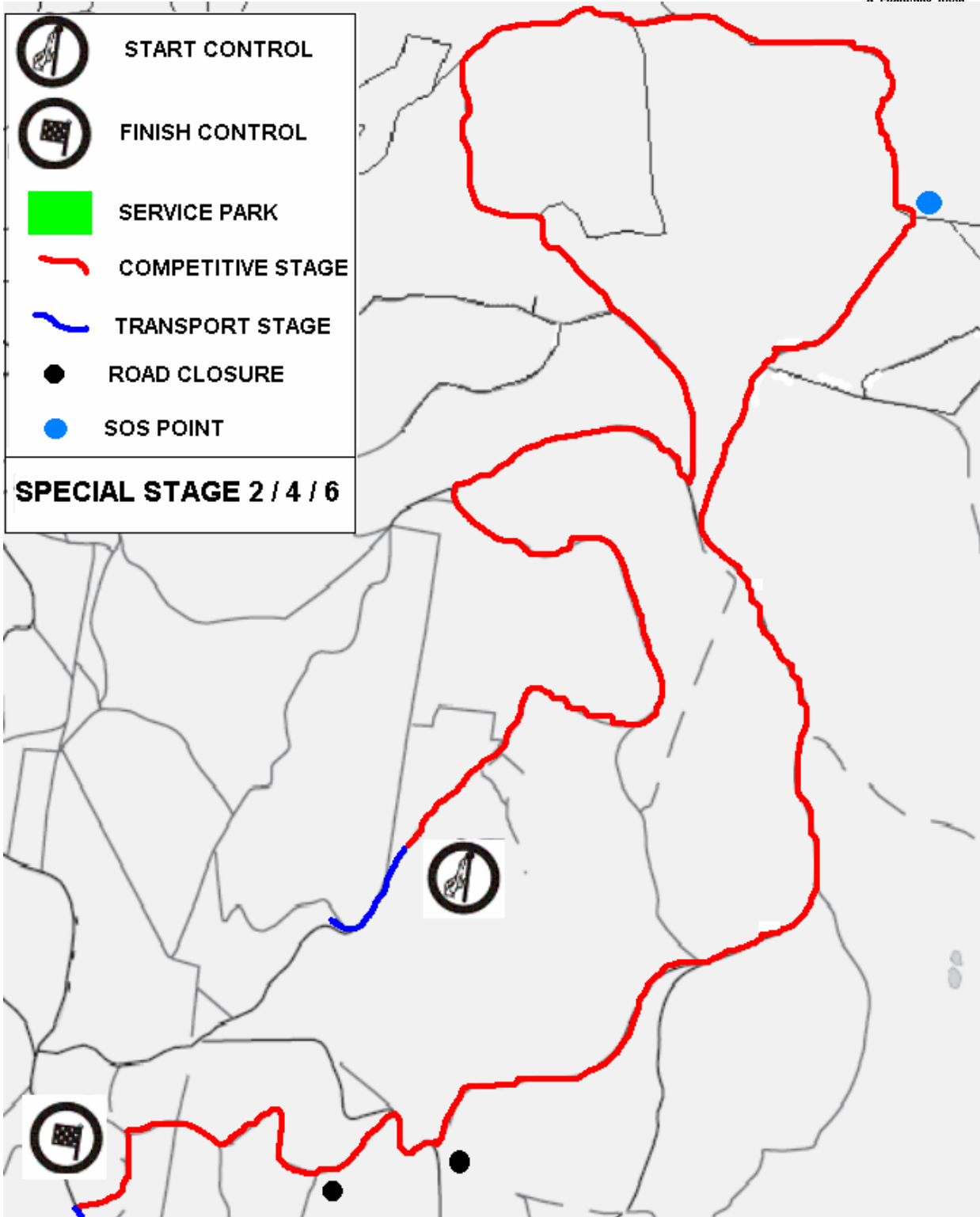


Figure 2. Stages 2, 4 and 6. Approximately 10.73kms competitive distance

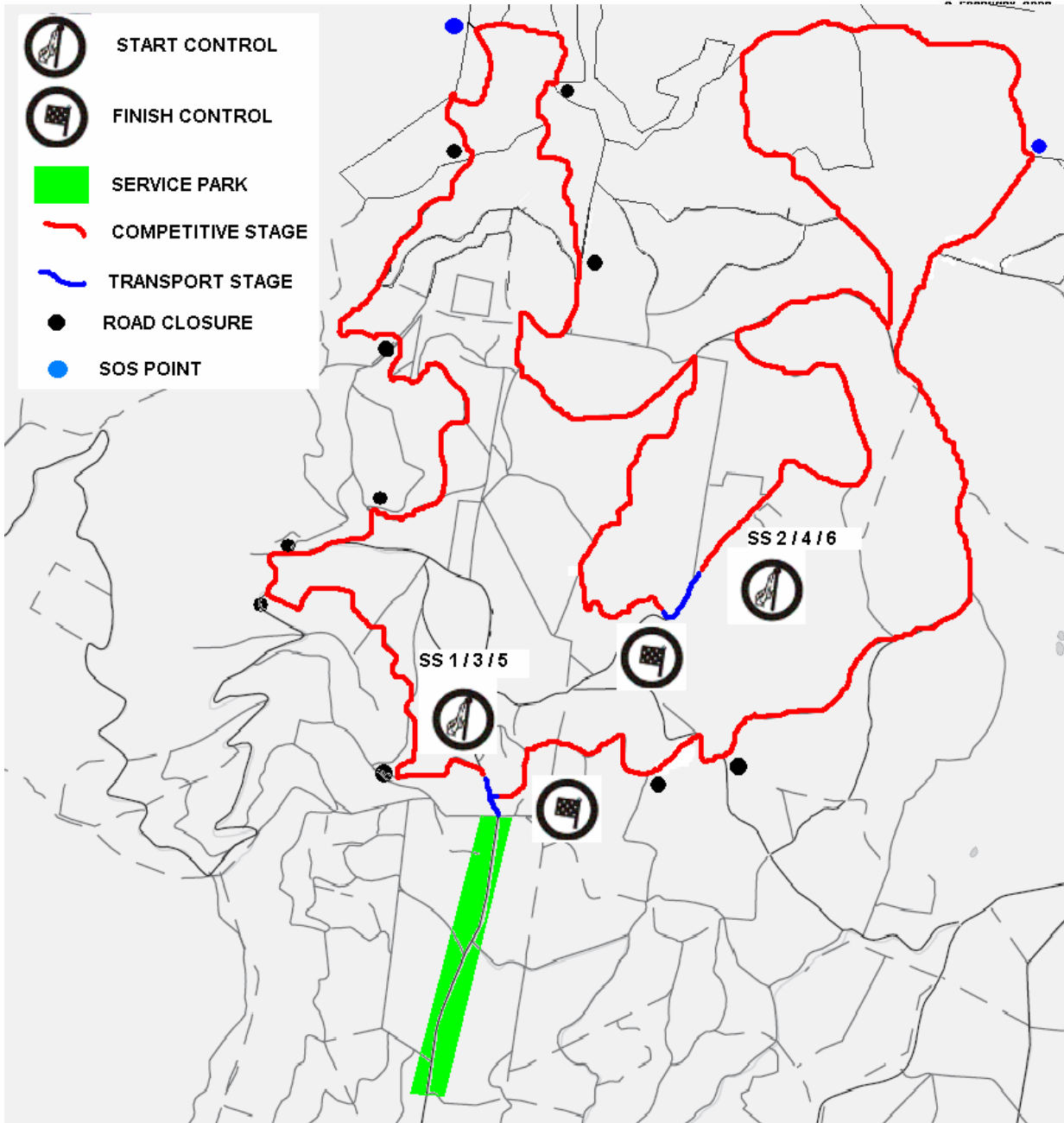


Figure 3. Overall stage map including Service Park, Spectator Points, and Competitive Stages and Transports.

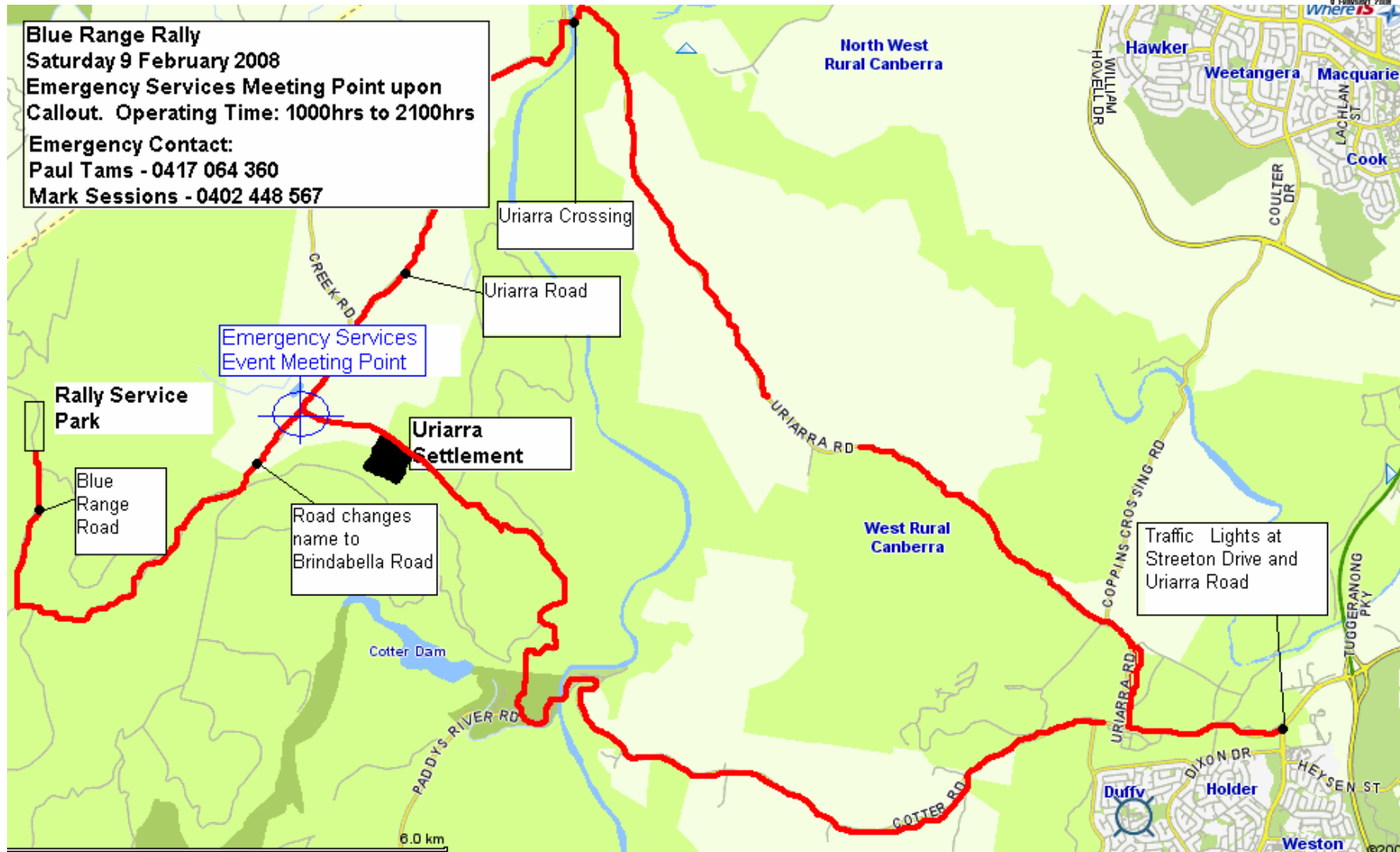


Figure 4. How to get to East/West Forest and the Blue Range Rally