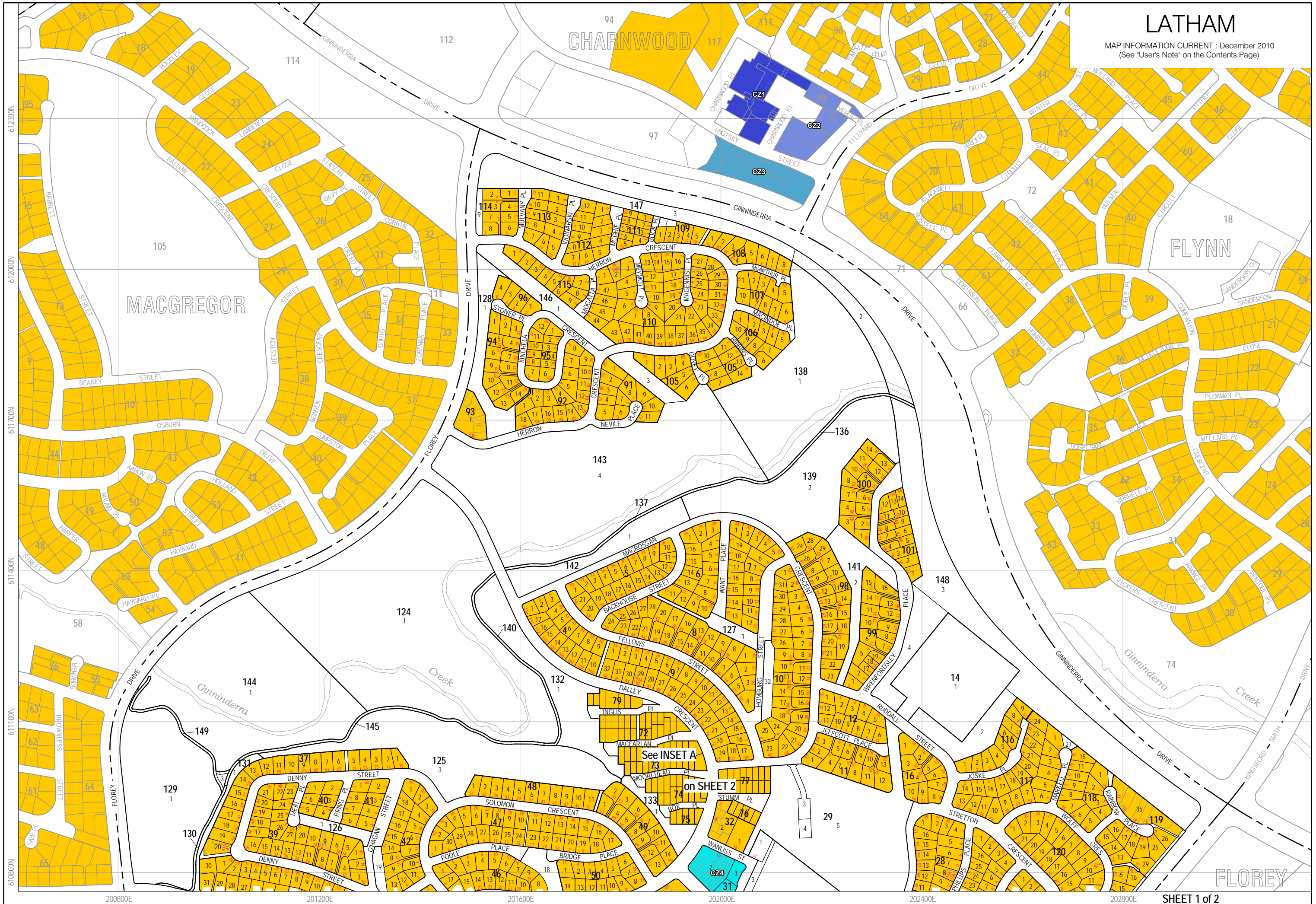


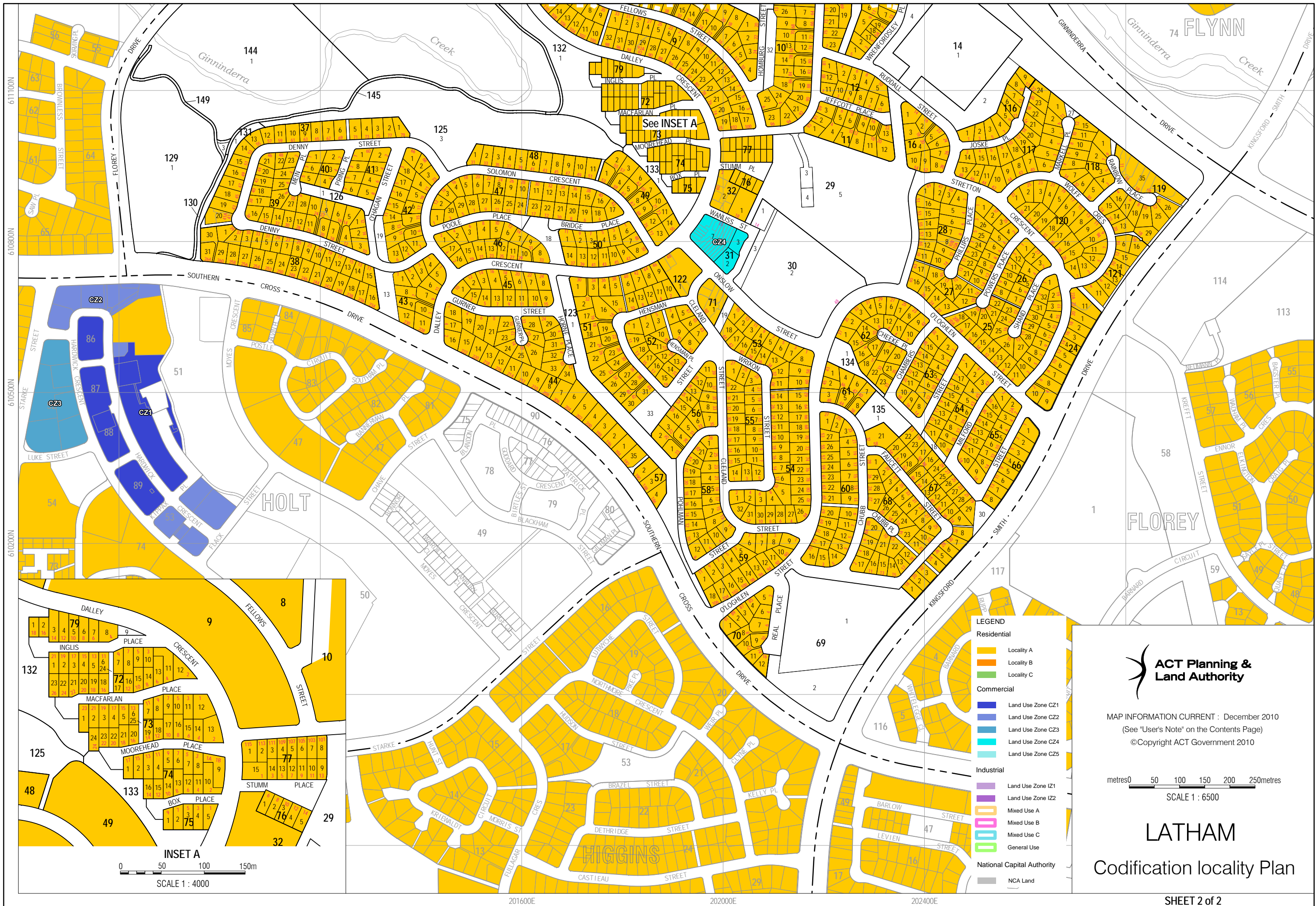
LATHAM

MAP INFORMATION CURRENT : December 2010
(See "User's Note" on the Contents Page)

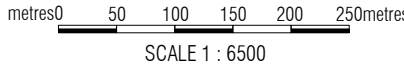


See INSET A
on SHEET 2

FLOREY



MAP INFORMATION CURRENT : December 2010
 (See "User's Note" on the Contents Page)
 ©Copyright ACT Government 2010



LATHAM

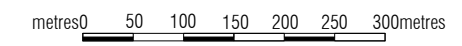
Codification locality Plan



LAWSON



MAP INFORMATION CURRENT : December 2010
 (See "User's Note" on the Contents Page)
 ©Copyright ACT Government 2010



SCALE 1 : 7500

LAWSON

Codification Locality Map

SHEET 1 of 1



- LEGEND**
- Residential**
 - Locality A
 - Locality B
 - Locality C
 - Commercial**
 - Land Use Zone CZ1
 - Land Use Zone CZ2
 - Land Use Zone CZ3
 - Land Use Zone CZ4
 - Land Use Zone CZ5
 - Industrial**
 - Land Use Zone IZ1
 - Land Use Zone IZ2
 - Mixed Use**
 - Mixed Use A
 - Mixed Use B
 - Mixed Use C
 - General Use**
 - General Use
 - National Capital Authority**
 - NCA Land

ACT Planning & Land Authority

MAP INFORMATION CURRENT : December 2010
 (See "User's Note" on the Contents Page)
 ©Copyright ACT Government 2010

metres 0 50 100 150 200 250metres
 SCALE 1 : 6500

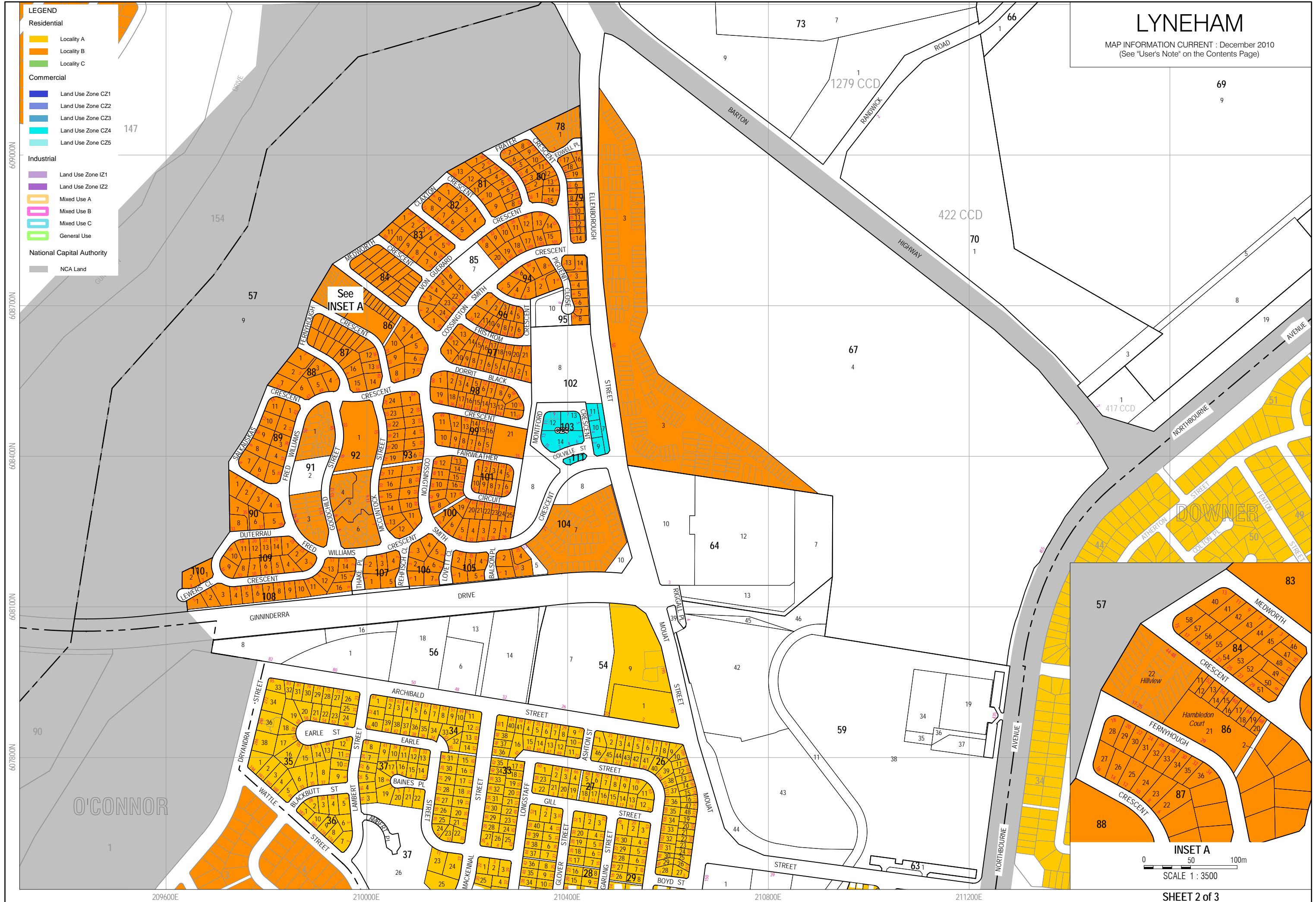
LYNEHAM
 Codification Locality Map

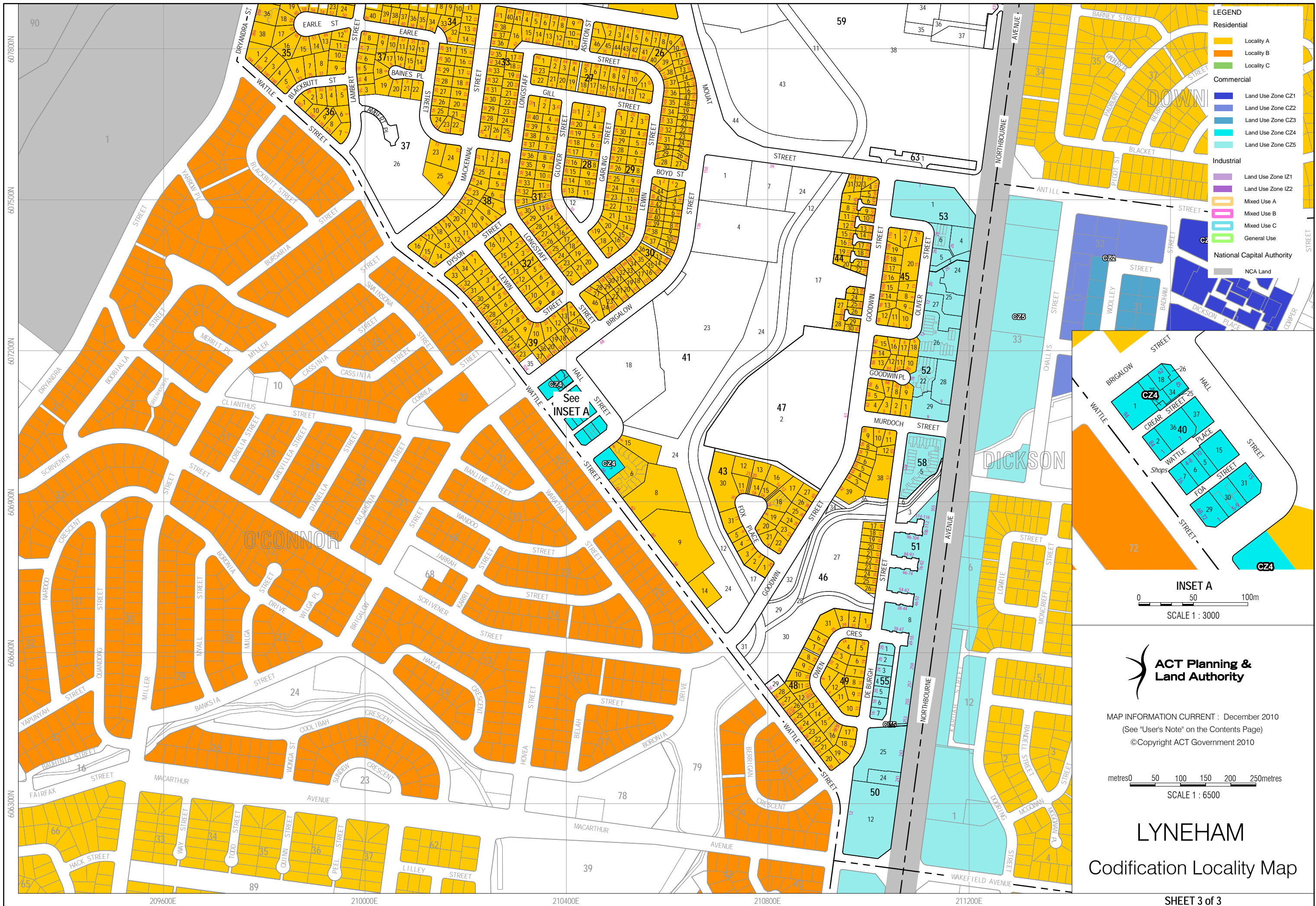
SHEET 1 of 3

LYNEHAM

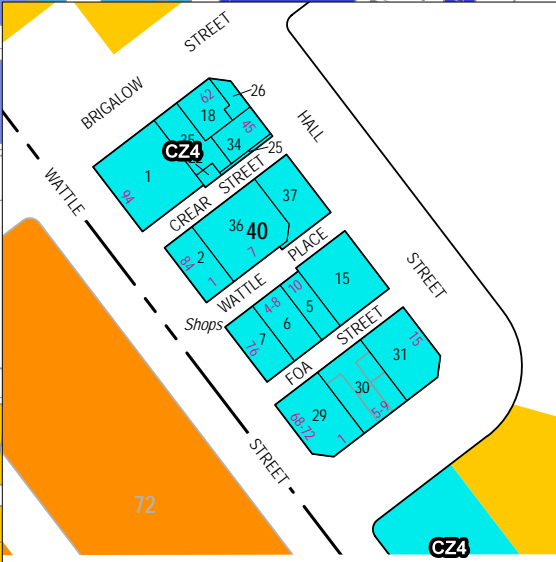
MAP INFORMATION CURRENT : December 2010
(See "User's Note" on the Contents Page)

- LEGEND**
- Residential**
- Locality A
 - Locality B
 - Locality C
- Commercial**
- Land Use Zone CZ1
 - Land Use Zone CZ2
 - Land Use Zone CZ3
 - Land Use Zone CZ4
 - Land Use Zone CZ5
- Industrial**
- Land Use Zone IZ1
 - Land Use Zone IZ2
 - Mixed Use A
 - Mixed Use B
 - Mixed Use C
 - General Use
- National Capital Authority**
- NCA Land





- LEGEND**
- Residential**
- Locality A
 - Locality B
 - Locality C
- Commercial**
- Land Use Zone CZ1
 - Land Use Zone CZ2
 - Land Use Zone CZ3
 - Land Use Zone CZ4
 - Land Use Zone CZ5
- Industrial**
- Land Use Zone IZ1
 - Land Use Zone IZ2
- Mixed Use**
- Mixed Use A
 - Mixed Use B
 - Mixed Use C
- General Use**
- General Use
- National Capital Authority**
- NCA Land



INSET A
 0 50 100m
 SCALE 1 : 3000



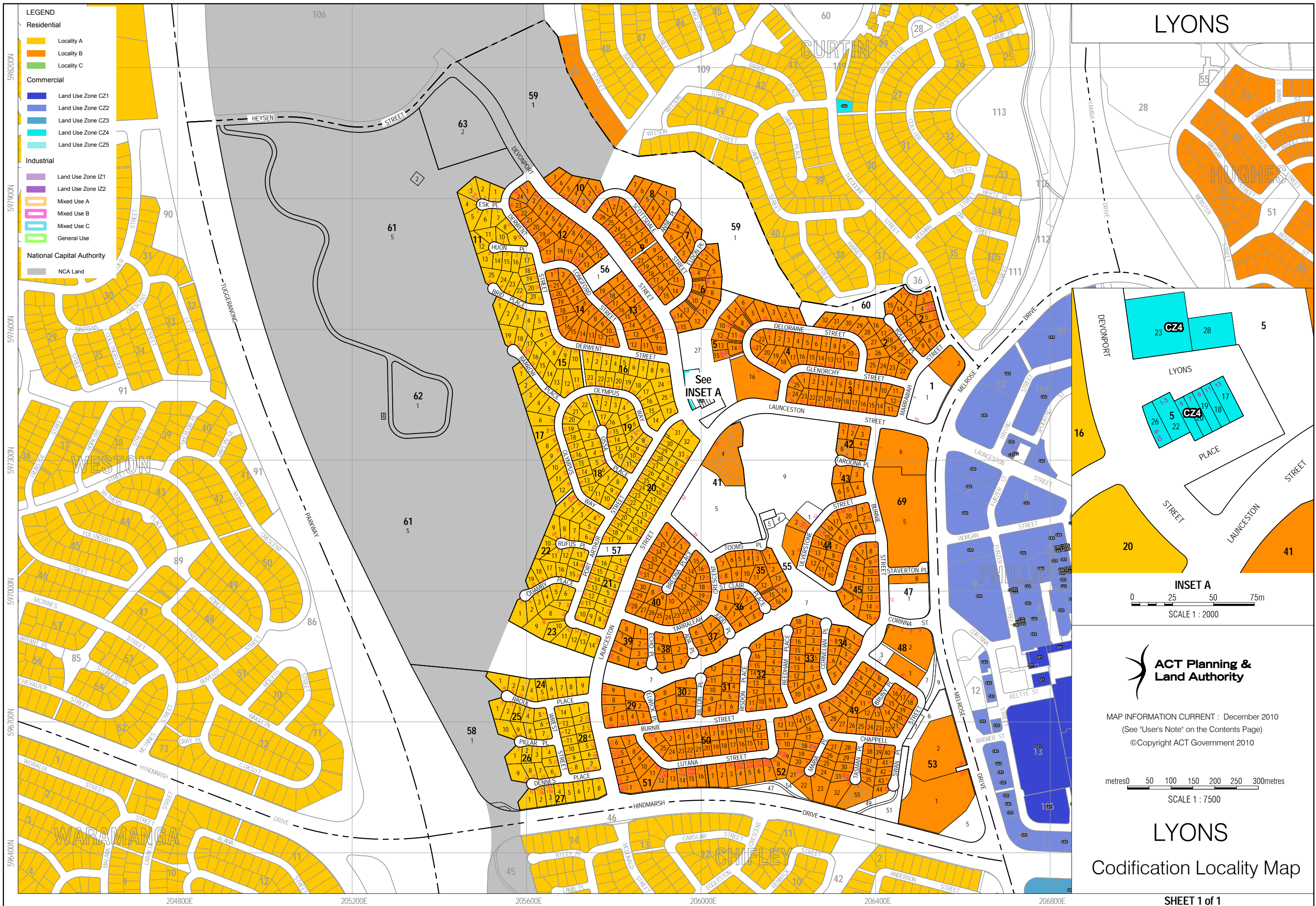
MAP INFORMATION CURRENT : December 2010
 (See "User's Note" on the Contents Page)
 ©Copyright ACT Government 2010

metres 0 50 100 150 200 250metres
 SCALE 1 : 6500

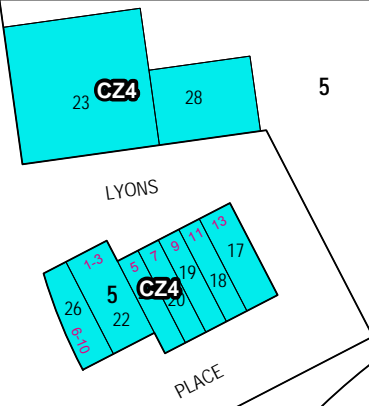
LYNEHAM

Codification Locality Map

- LEGEND**
- Residential**
- Locality A
 - Locality B
 - Locality C
- Commercial**
- Land Use Zone CZ1
 - Land Use Zone CZ2
 - Land Use Zone CZ3
 - Land Use Zone CZ4
 - Land Use Zone CZ5
- Industrial**
- Land Use Zone IZ1
 - Land Use Zone IZ2
 - Mixed Use A
 - Mixed Use B
 - Mixed Use C
 - General Use
- National Capital Authority**
- NCA Land



LYONS



INSET A
0 25 50 75m
SCALE 1 : 2000



MAP INFORMATION CURRENT : December 2010
(See "User's Note" on the Contents Page)
©Copyright ACT Government 2010

metres 0 50 100 150 200 250 300metres
SCALE 1 : 7500

LYONS

Codification Locality Map