

# MACARTHUR

## LEGEND

### Residential

- Locality A
- Locality B
- Locality C

### Commercial

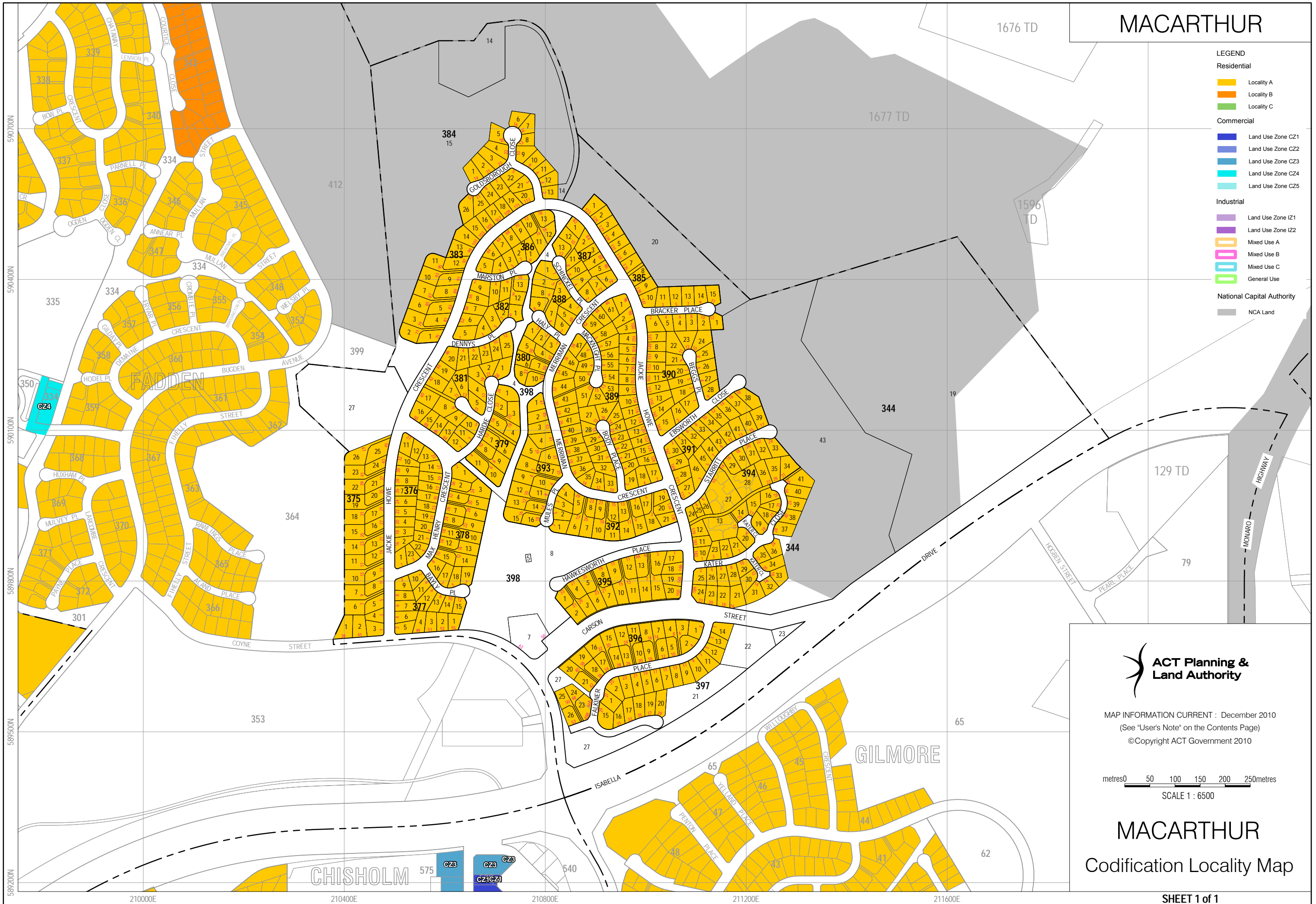
- Land Use Zone CZ1
- Land Use Zone CZ2
- Land Use Zone CZ3
- Land Use Zone CZ4
- Land Use Zone CZ5

### Industrial

- Land Use Zone IZ1
- Land Use Zone IZ2
- Mixed Use A
- Mixed Use B
- Mixed Use C
- General Use

### National Capital Authority

- NCA Land



MAP INFORMATION CURRENT : December 2010  
(See "User's Note" on the Contents Page)  
©Copyright ACT Government 2010

metres 0 50 100 150 200 250metres  
SCALE 1 : 6500

# MACARTHUR

## Codification Locality Map

SHEET 1 of 1



# MACGREGOR

MAP INFORMATION CURRENT : December 2010  
(See "User's Note" on the Contents Page)

- LEGEND**
- Residential**
- Locality A
  - Locality B
  - Locality C
- Commercial**
- Land Use Zone CZ1
  - Land Use Zone CZ2
  - Land Use Zone CZ3
  - Land Use Zone CZ4
  - Land Use Zone CZ5
- Industrial**
- Land Use Zone IZ1
  - Land Use Zone IZ2
  - Mixed Use A
  - Mixed Use B
  - Mixed Use C
  - General Use
- National Capital Authority**
- NCA Land







- LEGEND**
- Residential**
- Locality A
  - Locality B
  - Locality C
- Commercial**
- Land Use Zone CZ1
  - Land Use Zone CZ2
  - Land Use Zone CZ3
  - Land Use Zone CZ4
  - Land Use Zone CZ5
- Industrial**
- Land Use Zone IZ1
  - Land Use Zone IZ2
  - Mixed Use A
  - Mixed Use B
  - Mixed Use C
  - General Use
- National Capital Authority**
- NCA Land



MAP INFORMATION CURRENT : December 2010  
 (See "User's Note" on the Contents Page)  
 ©Copyright ACT Government 2010

metres 0 50 100 150 200 250metres

SCALE 1 : 5500

# MACGREGOR

## Codification Locality Map



# MACGREGOR

MAP INFORMATION CURRENT : December 2010  
(See "User's Note" on the Contents Page)

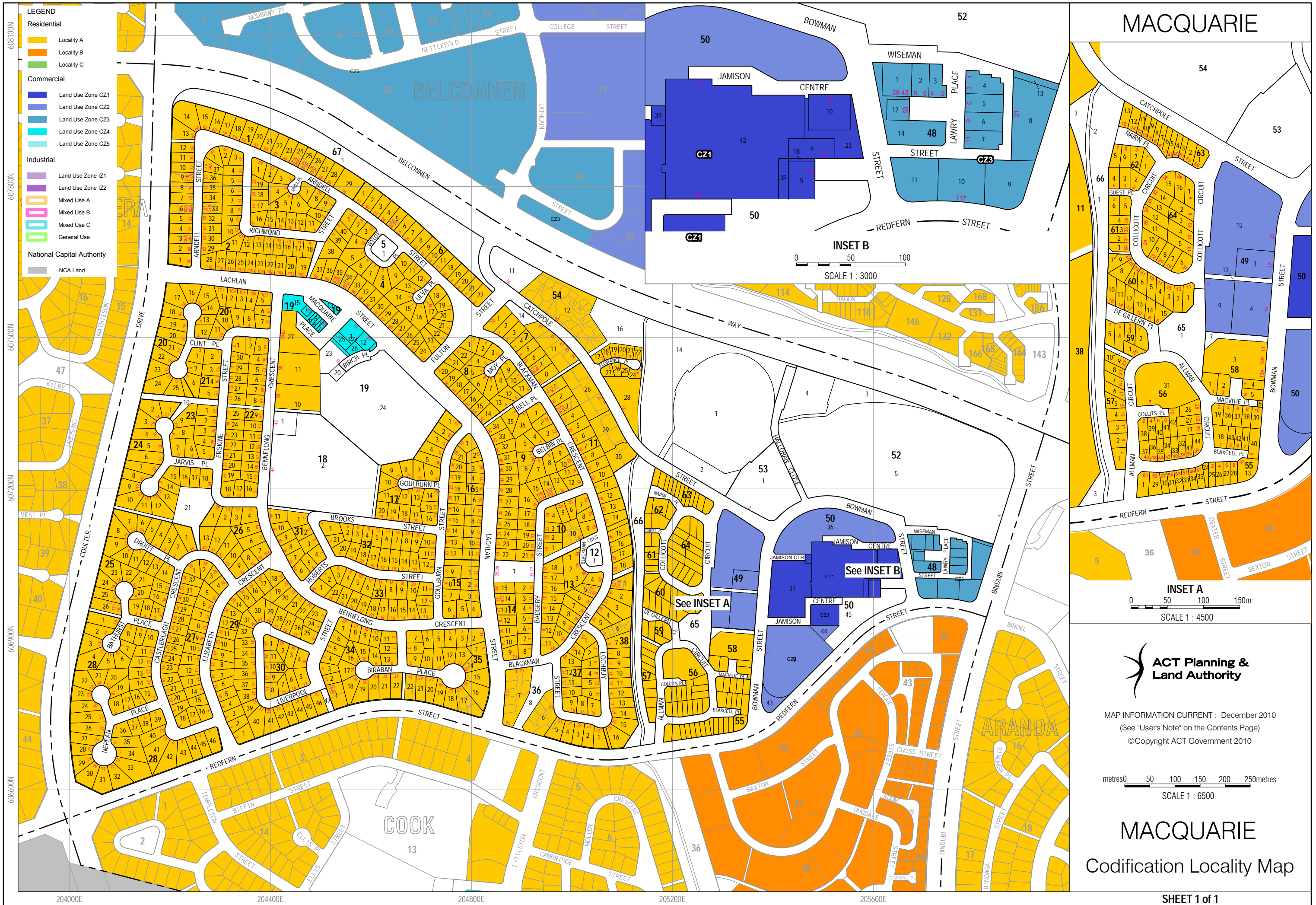
- LEGEND**
- Residential**
- Locality A
  - Locality B
  - Locality C
- Commercial**
- Land Use Zone CZ1
  - Land Use Zone CZ2
  - Land Use Zone CZ3
  - Land Use Zone CZ4
  - Land Use Zone CZ5
- Industrial**
- Land Use Zone IZ1
  - Land Use Zone IZ2
  - Mixed Use A
  - Mixed Use B
  - Mixed Use C
  - General Use
- National Capital Authority**
- NCA Land



CHARNWOOD

LATHAM





- LEGEND**
- Residential**
- Locality A
  - Locality B
  - Locality C
- Commercial**
- Land Use Zone CZ1
  - Land Use Zone CZ2
  - Land Use Zone CZ3
  - Land Use Zone CZ4
  - Land Use Zone CZ5
- Industrial**
- Land Use Zone IZ1
  - Land Use Zone IZ2
  - Mixed Use A
  - Mixed Use B
  - Mixed Use C
  - General Use
- National Capital Authority**
- NCA Land

0 50 100  
SCALE 1 : 3000

0 50 100 150m  
SCALE 1 : 4500

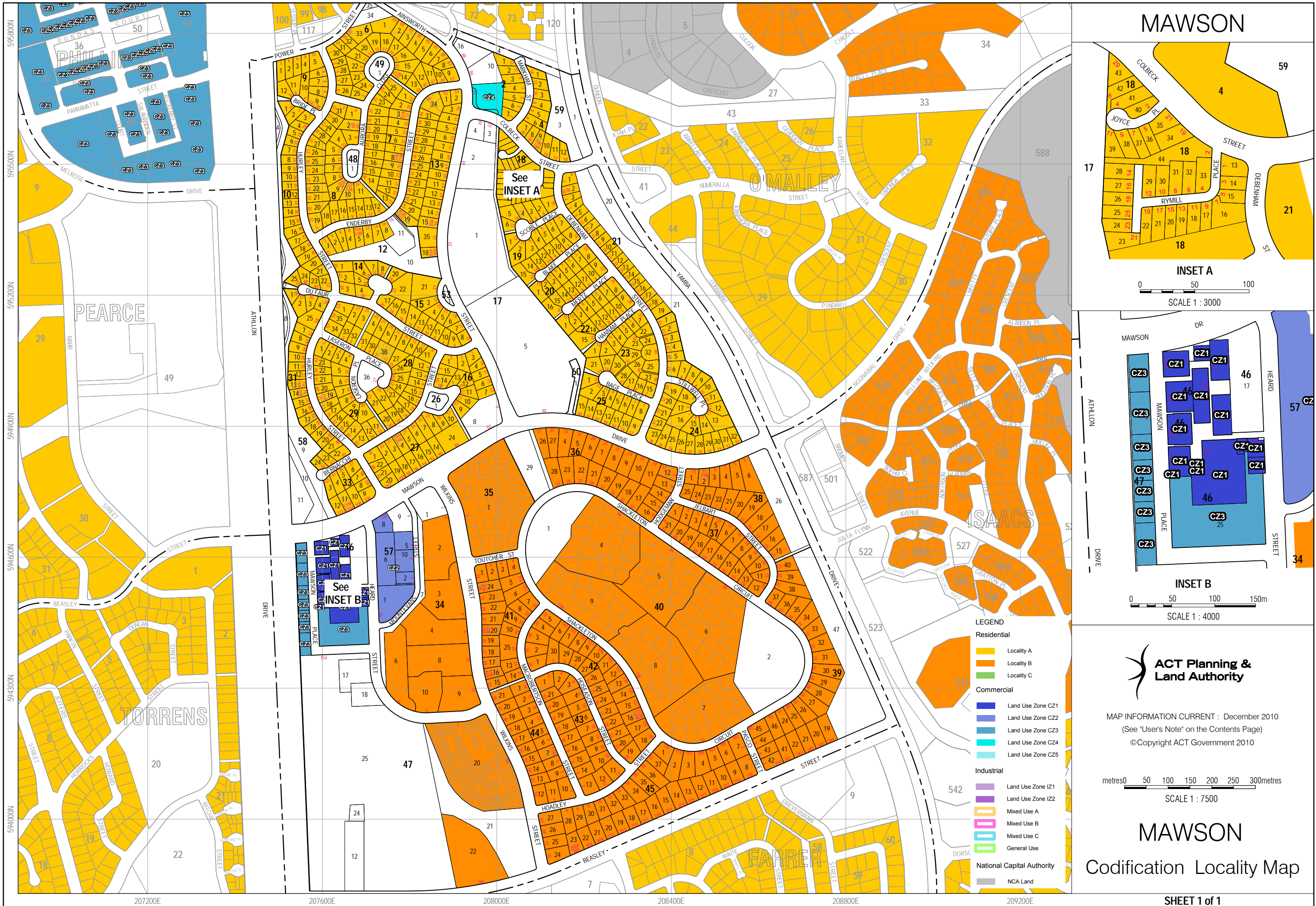
metres 0 50 100 150 200 250metres  
SCALE 1 : 6500



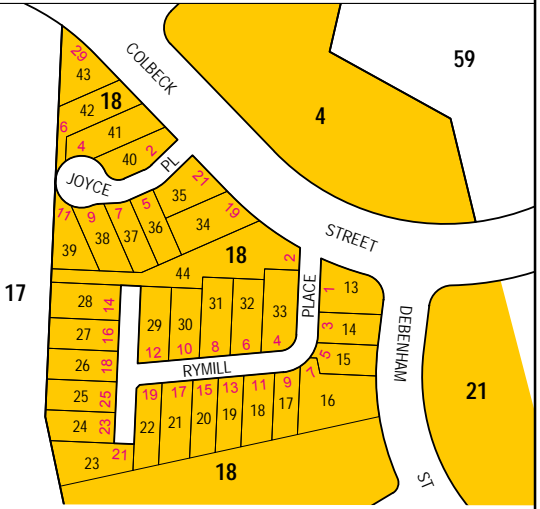
MAP INFORMATION CURRENT : December 2010  
(See "User's Note" on the Contents Page)  
©Copyright ACT Government 2010

**MACQUARIE**  
Codification Locality Map






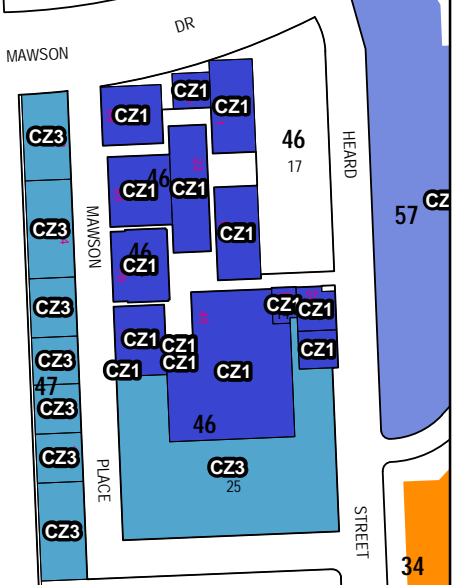
# MAWSON



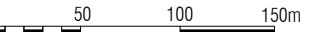
INSET A



SCALE 1 : 3000



INSET B



SCALE 1 : 4000

### LEGEND

#### Residential

- Locality A
- Locality B
- Locality C

#### Commercial

- Land Use Zone CZ1
- Land Use Zone CZ2
- Land Use Zone CZ3
- Land Use Zone CZ4
- Land Use Zone CZ5

#### Industrial

- Land Use Zone IZ1
- Land Use Zone IZ2

- Mixed Use A
- Mixed Use B
- Mixed Use C
- General Use

#### National Capital Authority


- NCA Land



MAP INFORMATION CURRENT : December 2010

(See "User's Note" on the Contents Page)

©Copyright ACT Government 2010

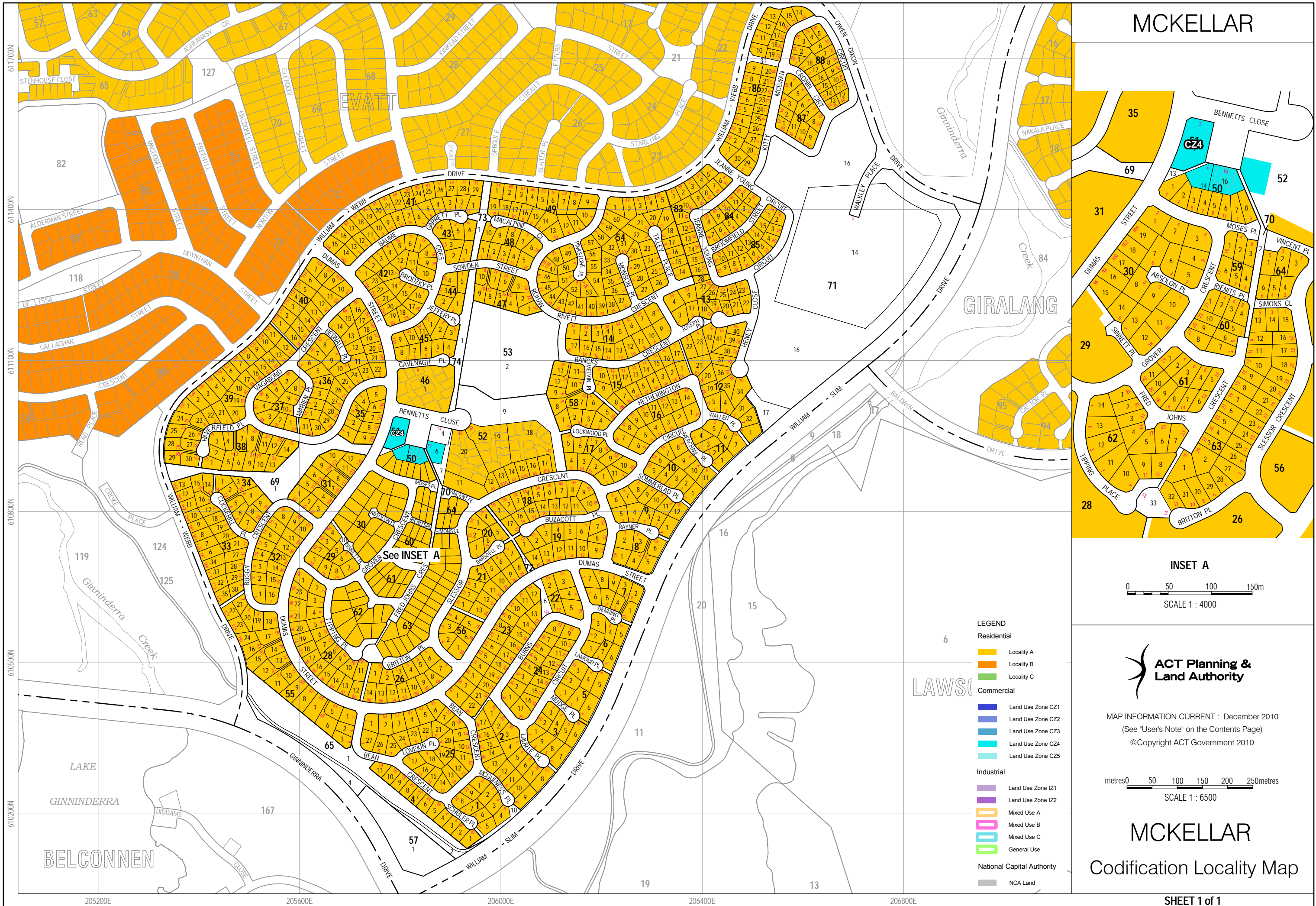


SCALE 1 : 7500

# MAWSON


## Codification Locality Map





# MCKELLAR

## INSET A



### LEGEND

#### Residential

- Locality A
- Locality B
- Locality C

#### Commercial

- Land Use Zone CZ1
- Land Use Zone CZ2
- Land Use Zone CZ3
- Land Use Zone CZ4
- Land Use Zone CZ5

#### Industrial

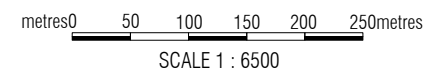
- Land Use Zone IZ1
- Land Use Zone IZ2

- Mixed Use A
- Mixed Use B
- Mixed Use C
- General Use

- National Capital Authority
- NCA Land



MAP INFORMATION CURRENT : December 2010  
(See "User's Note" on the Contents Page)  
©Copyright ACT Government 2010



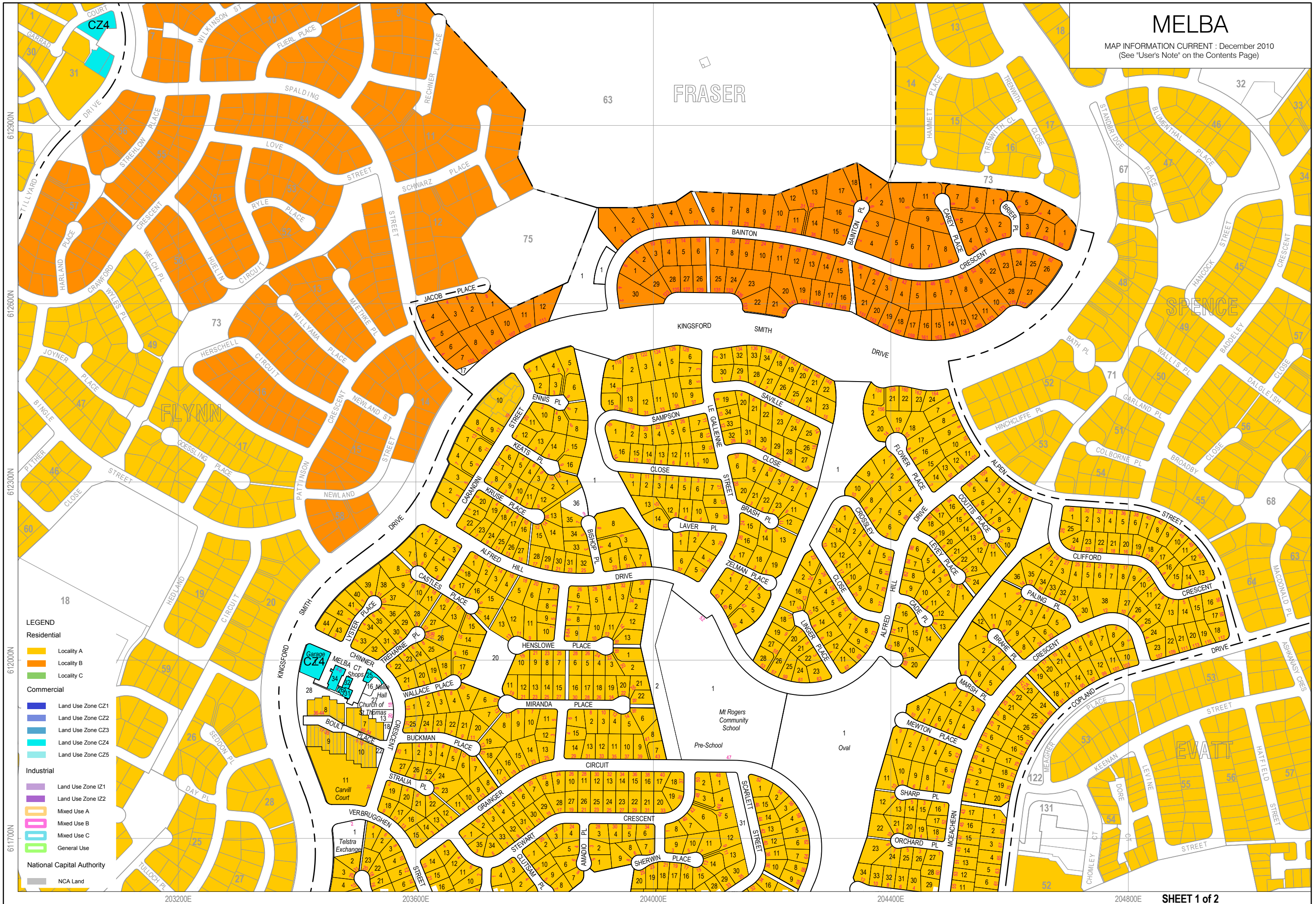
# MCKELLAR

## Codification Locality Map



# MELBA

MAP INFORMATION CURRENT : December 2010  
(See "User's Note" on the Contents Page)



**LEGEND**

**Residential**

- Locality A
- Locality B
- Locality C

**Commercial**

- Land Use Zone CZ1
- Land Use Zone CZ2
- Land Use Zone CZ3
- Land Use Zone CZ4
- Land Use Zone CZ5

**Industrial**

- Land Use Zone IZ1
- Land Use Zone IZ2
- Mixed Use A
- Mixed Use B
- Mixed Use C
- General Use

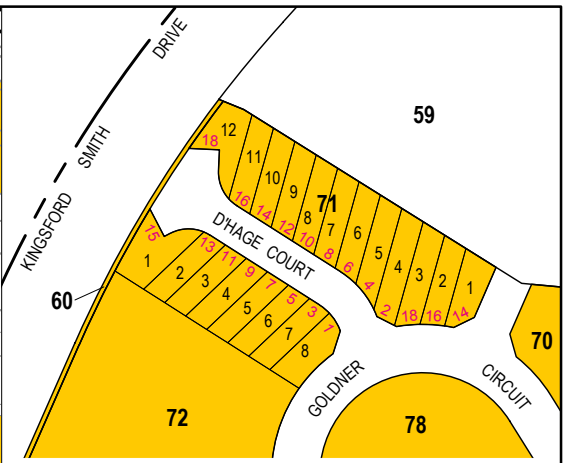
**National Capital Authority**

- NCA Land

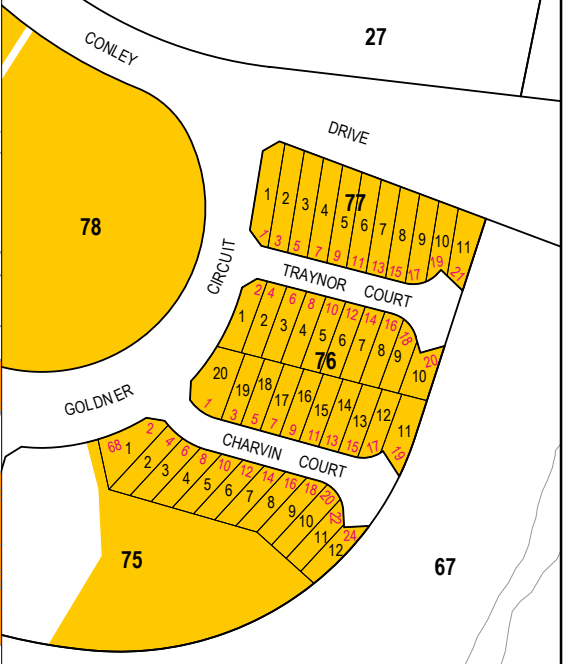




- LEGEND**
- Residential**
- Locality A
  - Locality B
  - Locality C
- Commercial**
- Land Use Zone CZ1
  - Land Use Zone CZ2
  - Land Use Zone CZ3
  - Land Use Zone CZ4
  - Land Use Zone CZ5
- Industrial**
- Land Use Zone IZ1
  - Land Use Zone IZ2
  - Mixed Use A
  - Mixed Use B
  - Mixed Use C
  - General Use
- National Capital Authority**
- NCA Land



**INSET A**  
 0 25 50 75m  
 SCALE 1 : 2500



**INSET B**  
 0 50 100  
 SCALE 1 : 3000



MAP INFORMATION CURRENT : December 2010  
 (See "User's Note" on the Contents Page)  
 ©Copyright ACT Government 2010

metres 0 50 100 150 200 250metres  
 SCALE 1 : 5500

**MELBA**  
 Codification Locality Map



# MITCHELL

MAP INFORMATION CURRENT : December 2010  
(See "User's Note" on the Contents Page)



- LEGEND**
- Residential**
- Locality A
  - Locality B
  - Locality C
- Commercial**
- Land Use Zone CZ1
  - Land Use Zone CZ2
  - Land Use Zone CZ3
  - Land Use Zone CZ4
  - Land Use Zone CZ5
- Industrial**
- Land Use Zone IZ1
  - Land Use Zone IZ2
  - Mixed Use A
  - Mixed Use B
  - Mixed Use C
  - General Use
- National Capital Authority**
- NCA Land

210400E 210800E 211200E 211600E 212000E

610800N 611100N 611400N 611700N 612000N

SHEET 1 of 2

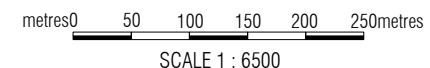




- LEGEND**
- Residential**
- Locality A
  - Locality B
  - Locality C
- Commercial**
- Land Use Zone CZ1
  - Land Use Zone CZ2
  - Land Use Zone CZ3
  - Land Use Zone CZ4
  - Land Use Zone CZ5
- Industrial**
- Land Use Zone IZ1
  - Land Use Zone IZ2
  - Mixed Use A
  - Mixed Use B
  - Mixed Use C
  - General Use
- National Capital Authority**
- NCA Land



MAP INFORMATION CURRENT : December 2010  
 (See "User's Note" on the Contents Page)  
 ©Copyright ACT Government 2010



# MITCHELL

## Codification Locality Map



# MONASH

MAP INFORMATION CURRENT : December 2010  
(See "User's Note" on the Contents Page)

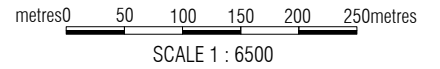
- LEGEND**
- Residential**
- Locality A
  - Locality B
  - Locality C
- Commercial**
- Land Use Zone CZ1
  - Land Use Zone CZ2
  - Land Use Zone CZ3
  - Land Use Zone CZ4
  - Land Use Zone CZ5
- Industrial**
- Land Use Zone IZ1
  - Land Use Zone IZ2
  - Mixed Use A
  - Mixed Use B
  - Mixed Use C
  - General Use
- National Capital Authority**
- NCA Land







MAP INFORMATION CURRENT : December 2010  
 (See "User's Note" on the Contents Page)  
 ©Copyright ACT Government 2010



# MONASH

## Codification Locality Map