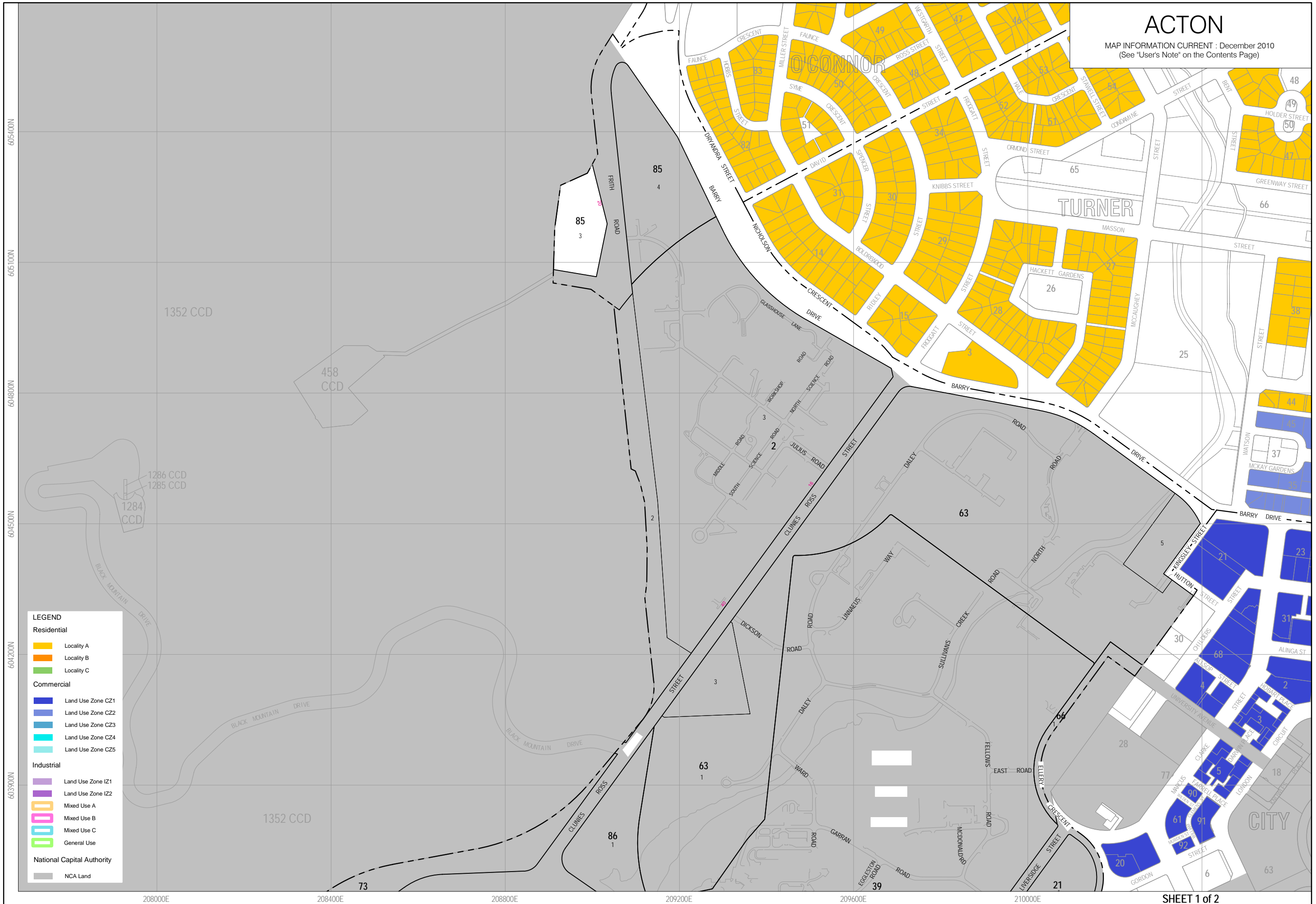
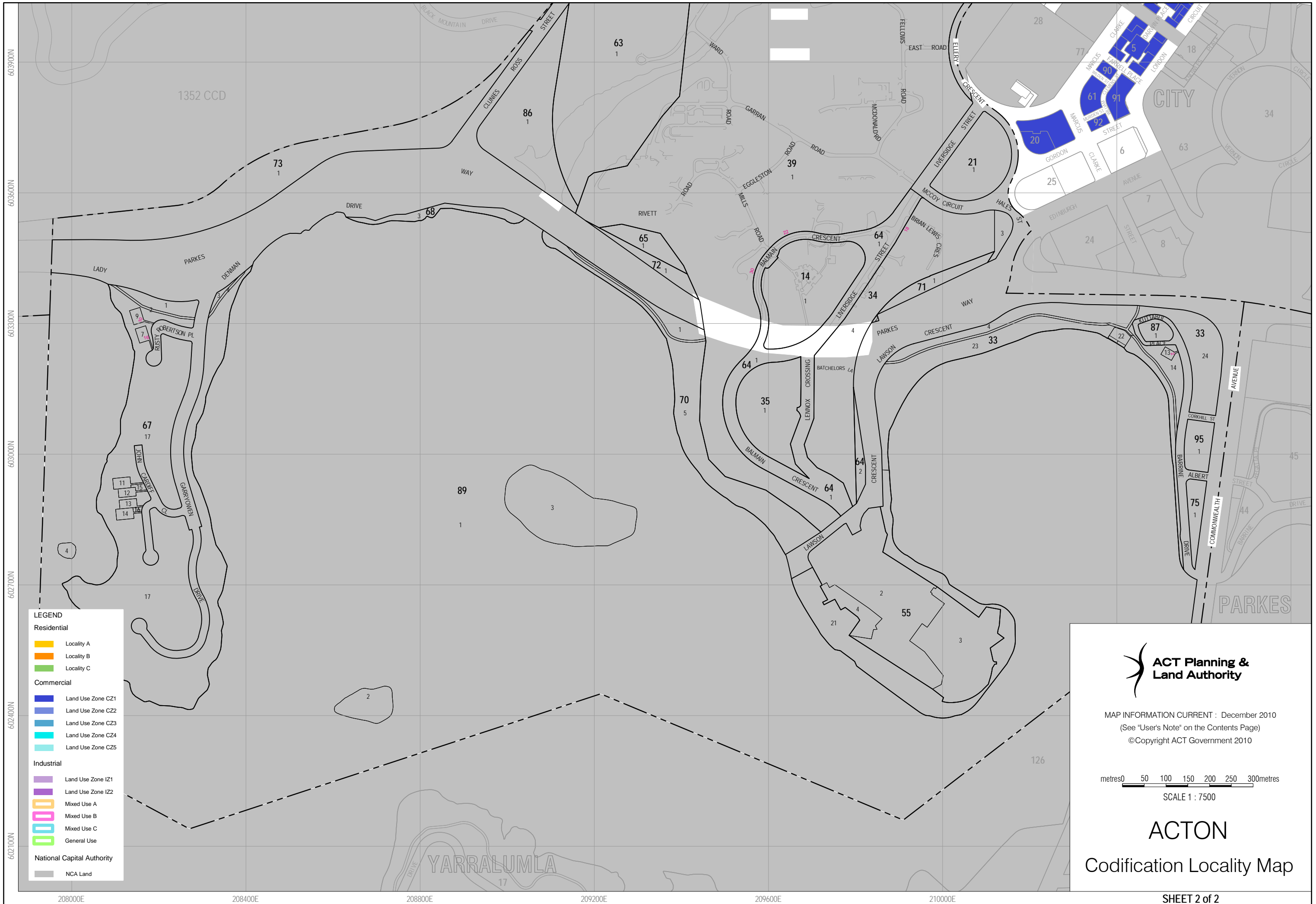


ACTON

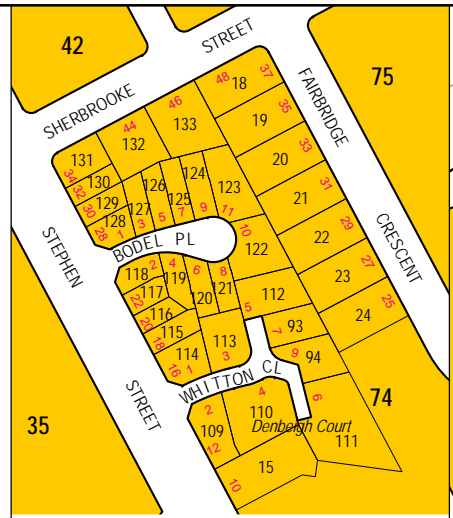
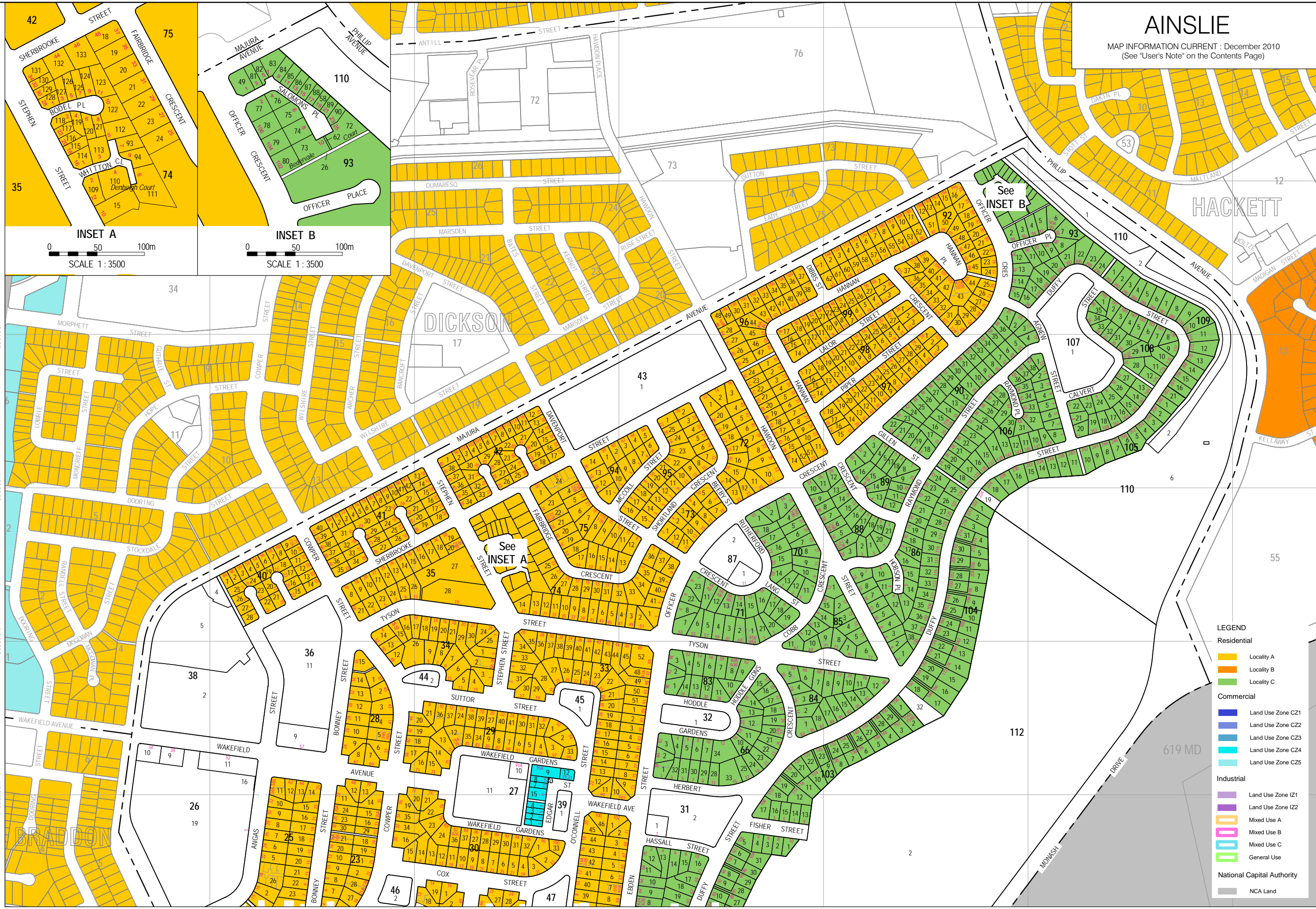
MAP INFORMATION CURRENT : December 2010
(See "User's Note" on the Contents Page)





AINSLIE

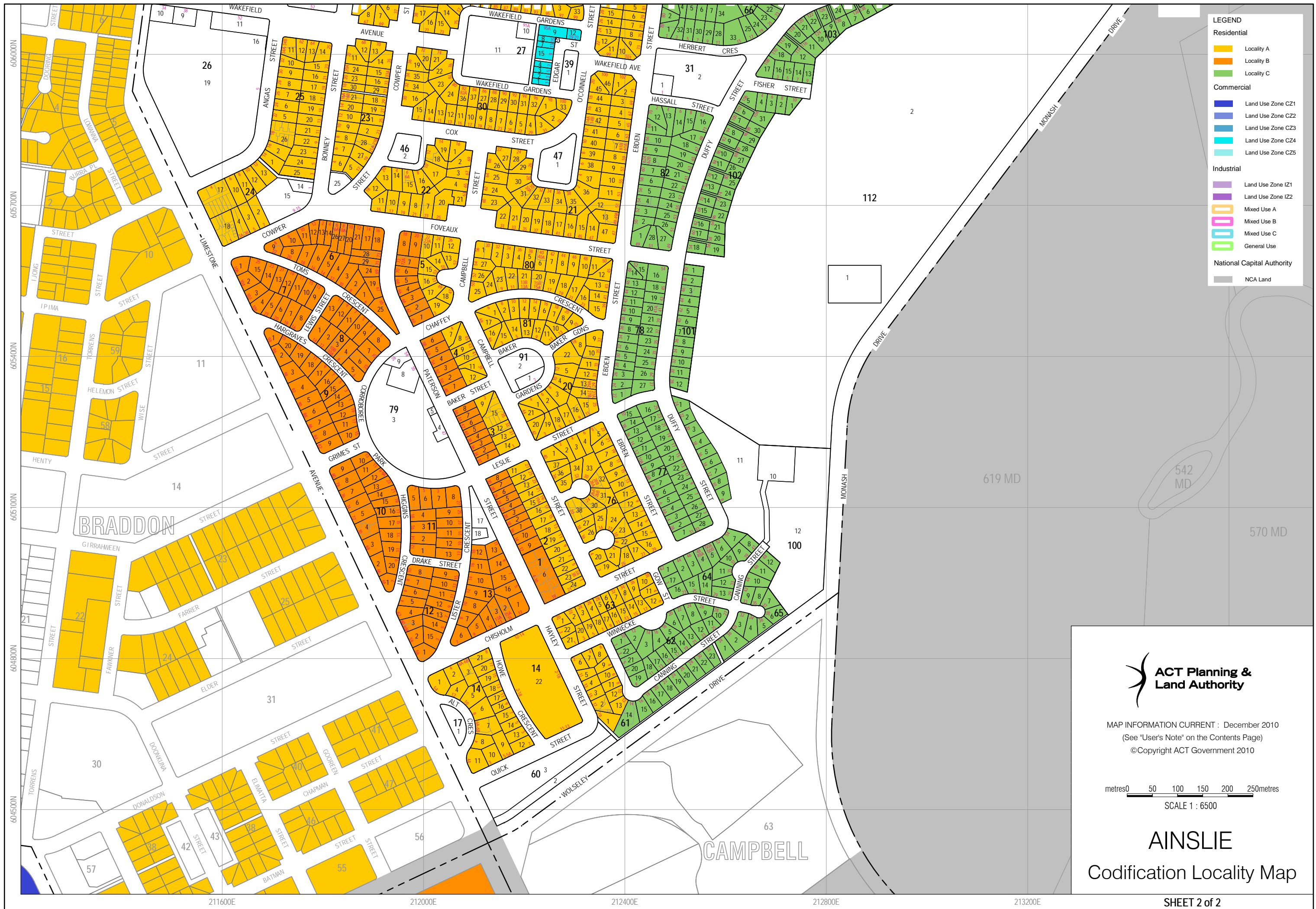
MAP INFORMATION CURRENT : December 2010
(See "User's Note" on the Contents Page)



INSET A
0 50 100m
SCALE 1 : 3500

INSET B
0 50 100m
SCALE 1 : 3500

- LEGEND**
- Residential**
 - Locality A
 - Locality B
 - Locality C
 - Commercial**
 - Land Use Zone CZ1
 - Land Use Zone CZ2
 - Land Use Zone CZ3
 - Land Use Zone CZ4
 - Land Use Zone CZ5
 - Industrial**
 - Land Use Zone IZ1
 - Land Use Zone IZ2
 - Mixed Use A
 - Mixed Use B
 - Mixed Use C
 - General Use
 - National Capital Authority**
 - NCA Land



LEGEND

Residential

- Locality A
- Locality B
- Locality C

Commercial

- Land Use Zone CZ1
- Land Use Zone CZ2
- Land Use Zone CZ3
- Land Use Zone CZ4
- Land Use Zone CZ5

Industrial

- Land Use Zone IZ1
- Land Use Zone IZ2

Mixed Use

- Mixed Use A
- Mixed Use B
- Mixed Use C

General Use

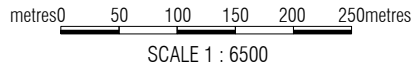
- General Use

National Capital Authority

- NCA Land



MAP INFORMATION CURRENT : December 2010
 (See "User's Note" on the Contents Page)
 ©Copyright ACT Government 2010



AINSLIE

Codification Locality Map

AMAROO

MAP INFORMATION CURRENT : December 2010
(See "User's Note" on the Contents Page)

LEGEND

Residential

- Locality A
- Locality B
- Locality C

Commercial

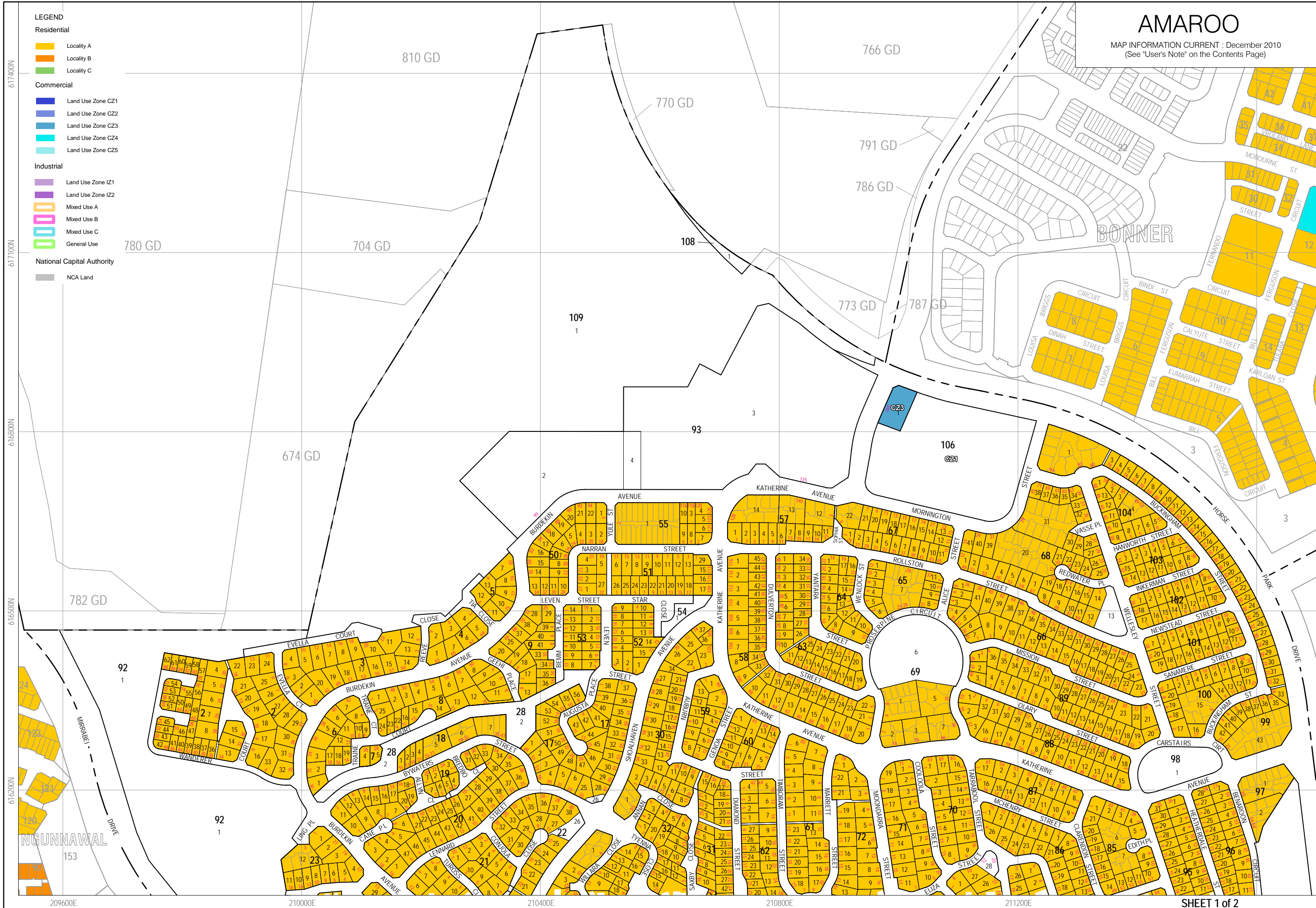
- Land Use Zone CZ1
- Land Use Zone CZ2
- Land Use Zone CZ3
- Land Use Zone CZ4
- Land Use Zone CZ5

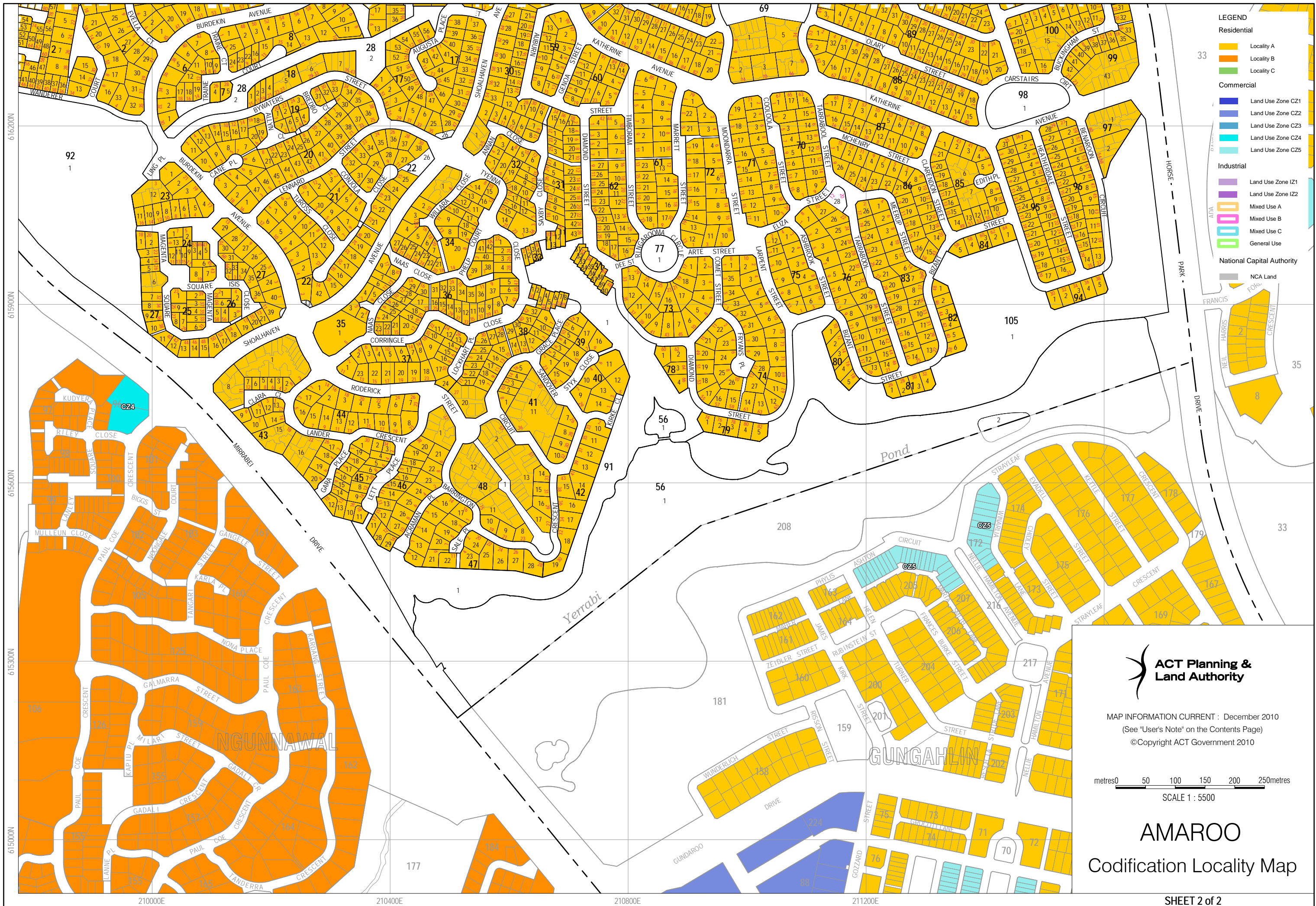
Industrial

- Land Use Zone IZ1
- Land Use Zone IZ2
- Mixed Use A
- Mixed Use B
- Mixed Use C
- General Use

National Capital Authority

- NCA Land






- LEGEND**
- Residential**
- Locality A
 - Locality B
 - Locality C
- Commercial**
- Land Use Zone CZ1
 - Land Use Zone CZ2
 - Land Use Zone CZ3
 - Land Use Zone CZ4
 - Land Use Zone CZ5
- Industrial**
- Land Use Zone IZ1
 - Land Use Zone IZ2
 - Mixed Use A
 - Mixed Use B
 - Mixed Use C
 - General Use
- National Capital Authority**
- NCA Land

ACT Planning & Land Authority

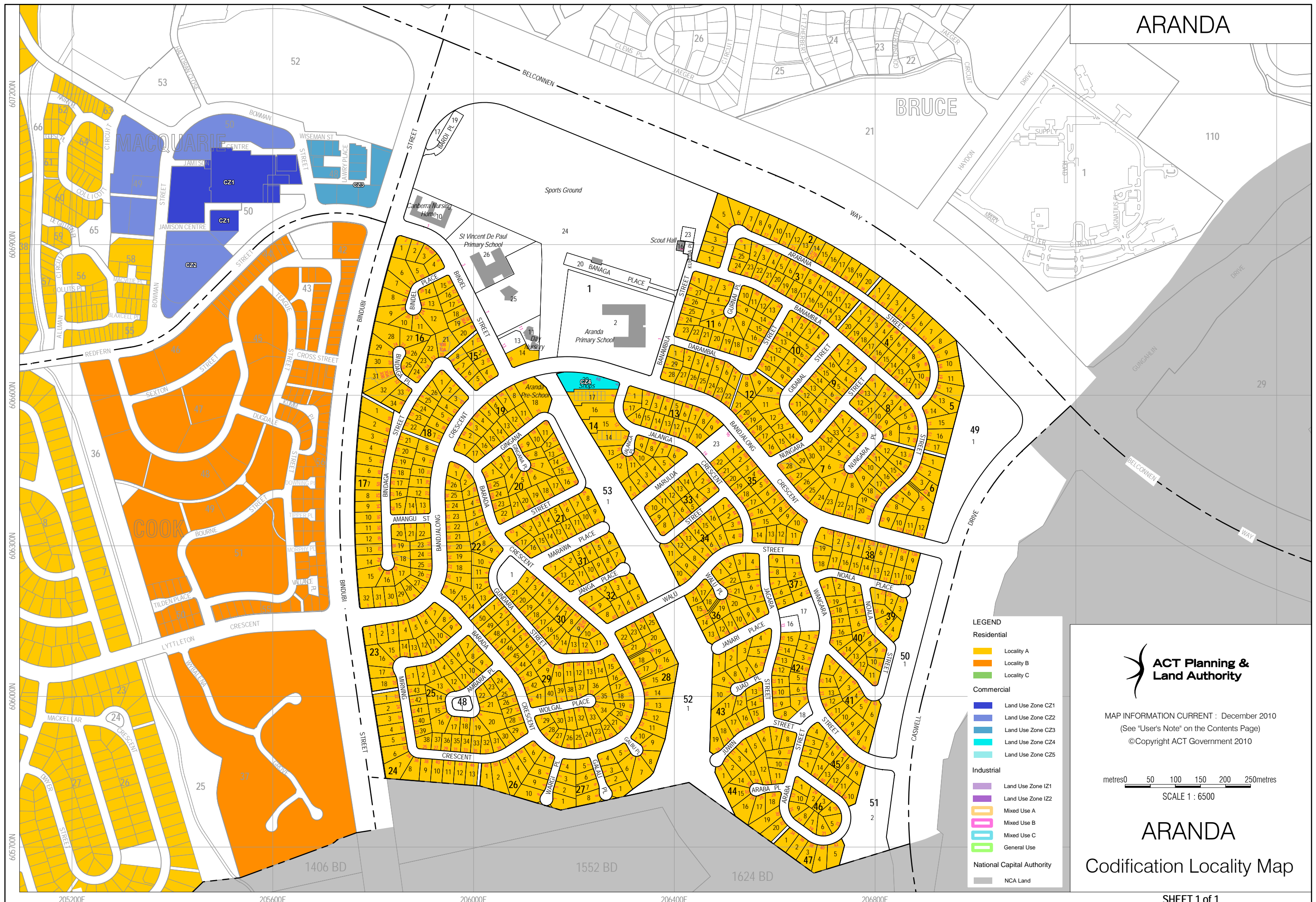
MAP INFORMATION CURRENT : December 2010
 (See "User's Note" on the Contents Page)
 ©Copyright ACT Government 2010



SCALE 1 : 5500

AMAROO

Codification Locality Map



LEGEND

Residential

- Locality A
- Locality B
- Locality C

Commercial

- Land Use Zone CZ1
- Land Use Zone CZ2
- Land Use Zone CZ3
- Land Use Zone CZ4
- Land Use Zone CZ5

Industrial

- Land Use Zone IZ1
- Land Use Zone IZ2

Mixed Use

- Mixed Use A
- Mixed Use B
- Mixed Use C

General Use

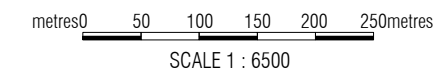
- General Use

National Capital Authority

- NCA Land



MAP INFORMATION CURRENT : December 2010
 (See "User's Note" on the Contents Page)
 ©Copyright ACT Government 2010



ARANDA
 Codification Locality Map