

# DEAKIN

MAP INFORMATION CURRENT : December 2010  
(See "User's Note" on the Contents Page)

## LEGEND

### Residential

- Locality A
  - Locality B
  - Locality C
- ### Commercial
- Land Use Zone CZ1
  - Land Use Zone CZ2
  - Land Use Zone CZ3
  - Land Use Zone CZ4
  - Land Use Zone CZ5

### Industrial

- Land Use Zone IZ1
- Land Use Zone IZ2
- Mixed Use A
- Mixed Use B
- Mixed Use C
- General Use

### National Capital Authority

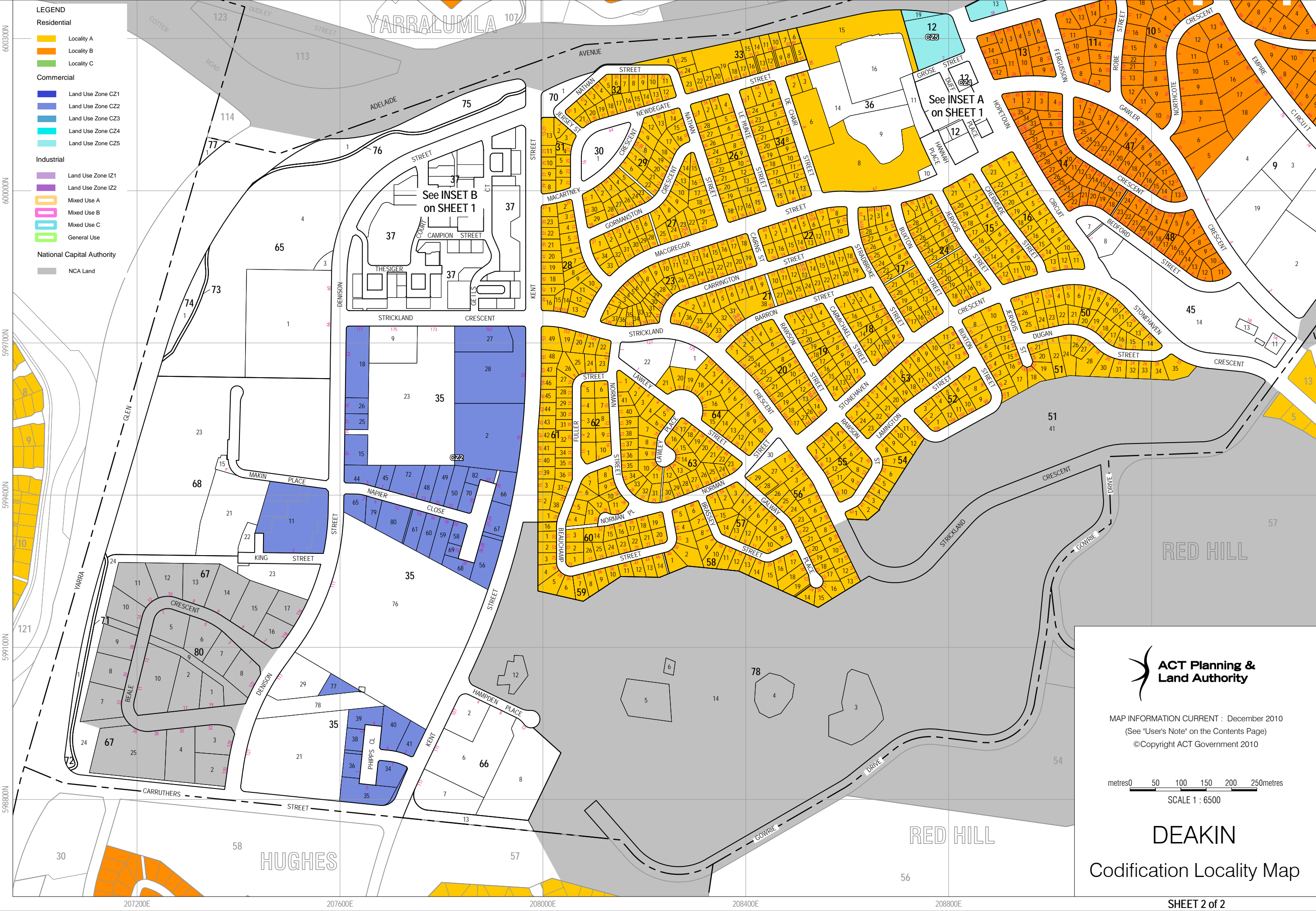
- NCA Land

INSET B  
0 50 100 150m  
SCALE 1 : 4000

See INSET A

INSET A  
0 50 100m  
SCALE 1 : 3000

- LEGEND**
- Residential**
- Locality A
  - Locality B
  - Locality C
- Commercial**
- Land Use Zone CZ1
  - Land Use Zone CZ2
  - Land Use Zone CZ3
  - Land Use Zone CZ4
  - Land Use Zone CZ5
- Industrial**
- Land Use Zone IZ1
  - Land Use Zone IZ2
  - Mixed Use A
  - Mixed Use B
  - Mixed Use C
  - General Use
- National Capital Authority**
- NCA Land



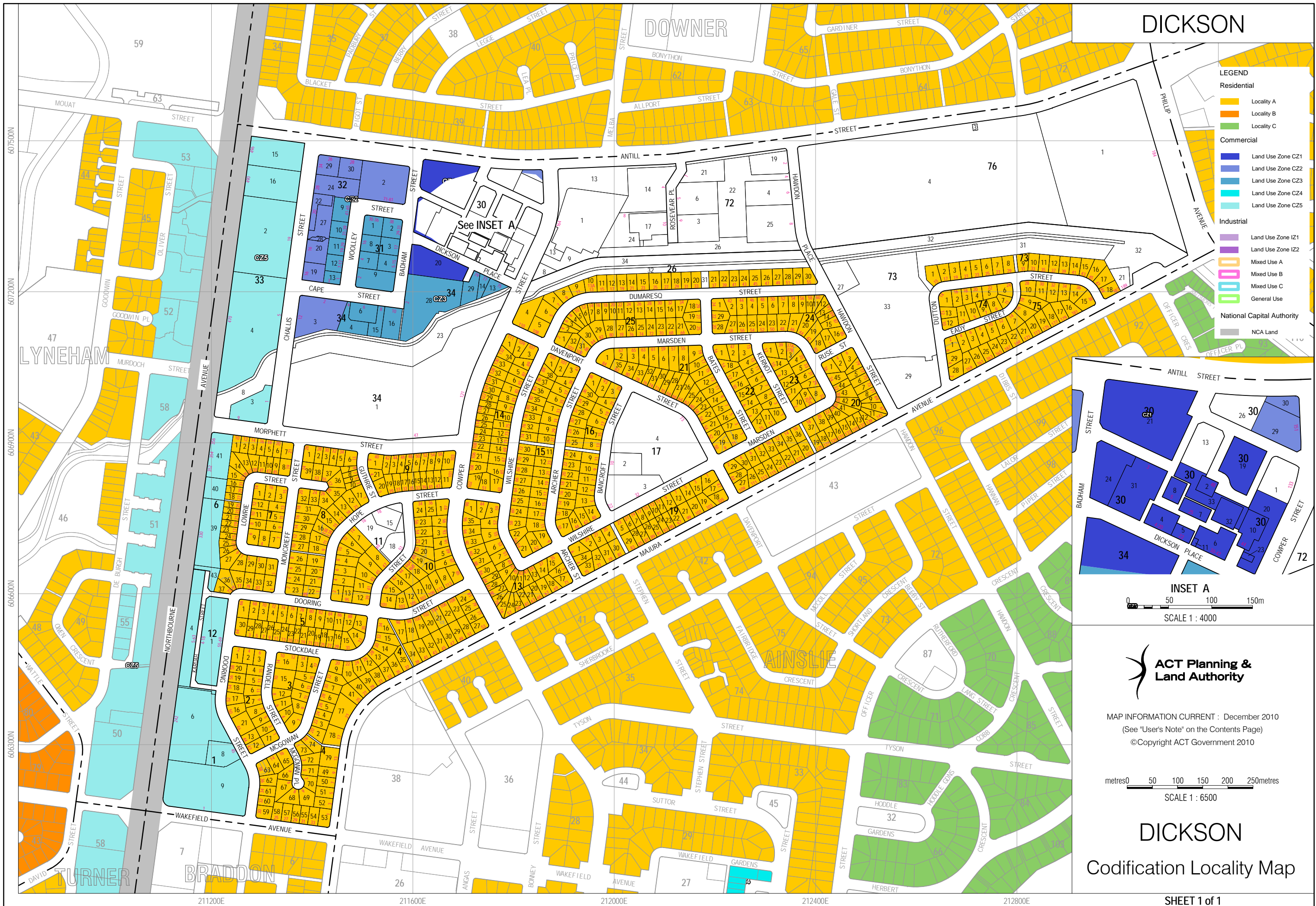
MAP INFORMATION CURRENT : December 2010  
 (See "User's Note" on the Contents Page)  
 ©Copyright ACT Government 2010

metres 0 50 100 150 200 250metres

SCALE 1 : 6500

# DEAKIN

## Codification Locality Map



**LEGEND**

**Residential**

- Locality A
- Locality B
- Locality C

**Commercial**

- Land Use Zone CZ1
- Land Use Zone CZ2
- Land Use Zone CZ3
- Land Use Zone CZ4
- Land Use Zone CZ5

**Industrial**

- Land Use Zone IZ1
- Land Use Zone IZ2

**Mixed Use**

- Mixed Use A
- Mixed Use B
- Mixed Use C

**General Use**

- General Use

**National Capital Authority**

- NCA Land



**INSET A**  
 0 50 100 150m  
 SCALE 1 : 4000



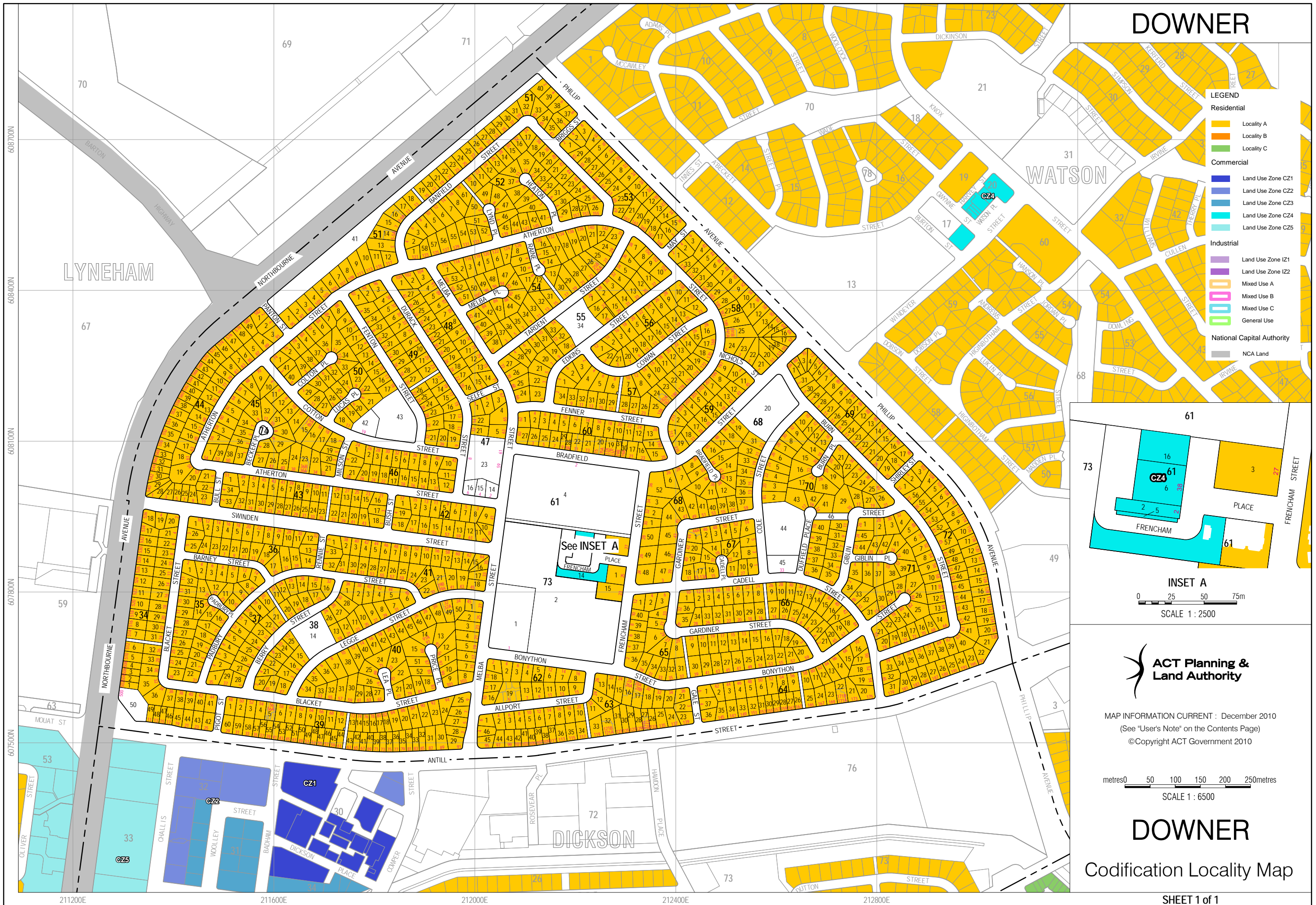
MAP INFORMATION CURRENT : December 2010  
 (See "User's Note" on the Contents Page)  
 ©Copyright ACT Government 2010

metres 0 50 100 150 200 250metres  
 SCALE 1 : 6500

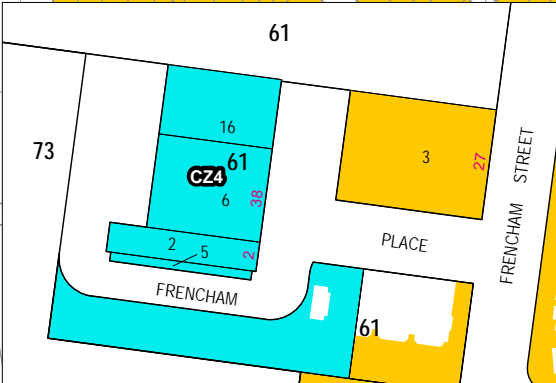
# DICKSON

## Codification Locality Map

# DOWNER



- LEGEND**
- Residential**
    - Locality A
    - Locality B
    - Locality C
  - Commercial**
    - Land Use Zone C21
    - Land Use Zone C22
    - Land Use Zone C23
    - Land Use Zone C24
    - Land Use Zone C25
  - Industrial**
    - Land Use Zone IZ1
    - Land Use Zone IZ2
  - Mixed Use**
    - Mixed Use A
    - Mixed Use B
    - Mixed Use C
  - General Use**
    - General Use
  - National Capital Authority**
    - NCA Land



0 25 50 75m  
SCALE 1 : 2500



MAP INFORMATION CURRENT : December 2010  
(See "User's Note" on the Contents Page)  
©Copyright ACT Government 2010

metres 0 50 100 150 200 250metres  
SCALE 1 : 6500

# DOWNER

Codification Locality Map

# DUFFY

MAP INFORMATION CURRENT : December 2010  
(See "User's Note" on the Contents Page)



**LEGEND**

**Residential**

- Locality A
- Locality B
- Locality C

**Commercial**

- Land Use Zone CZ1
- Land Use Zone CZ2
- Land Use Zone CZ3
- Land Use Zone CZ4
- Land Use Zone CZ5

**Industrial**

- Land Use Zone IZ1
- Land Use Zone IZ2

**Mixed Use**

- Mixed Use A
- Mixed Use B
- Mixed Use C

**General Use**

- General Use

**National Capital Authority**

- NCA Land

201200E

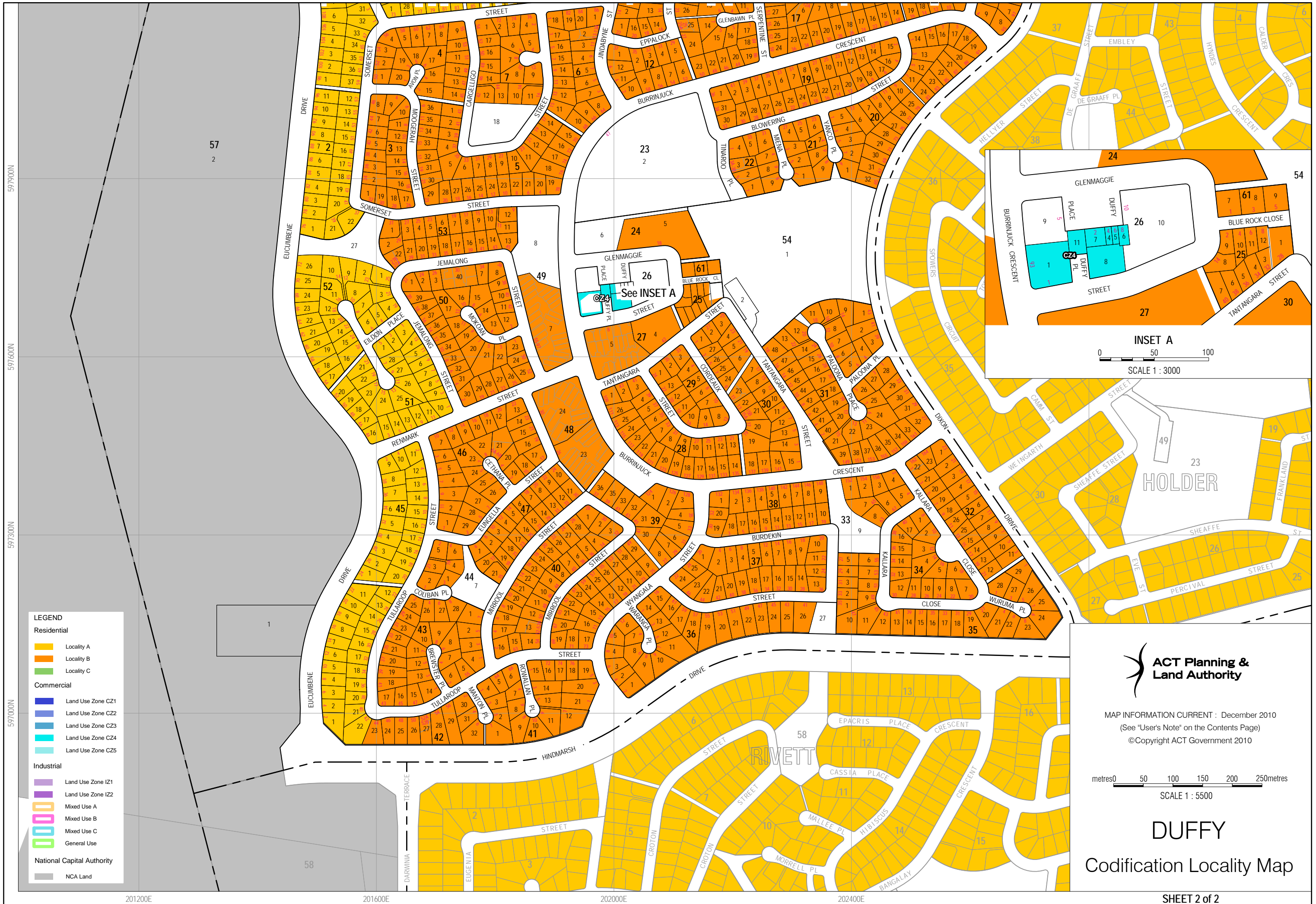
201600E

202000E

202400E

202800E

SHEET 1 of 2



**LEGEND**

**Residential**

- Locality A
- Locality B
- Locality C

**Commercial**

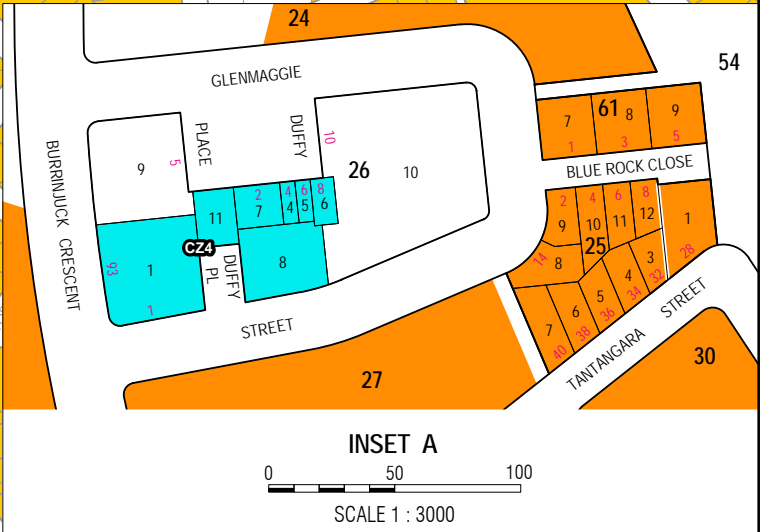
- Land Use Zone C21
- Land Use Zone C22
- Land Use Zone C23
- Land Use Zone C24
- Land Use Zone C25

**Industrial**

- Land Use Zone IZ1
- Land Use Zone IZ2
- Mixed Use A
- Mixed Use B
- Mixed Use C
- General Use

**National Capital Authority**

- NCA Land



**INSET A**  
 0 50 100  
 SCALE 1 : 3000

metres 0 50 100 150 200 250metres  
 SCALE 1 : 5500

**ACT Planning & Land Authority**

MAP INFORMATION CURRENT : December 2010  
 (See "User's Note" on the Contents Page)  
 ©Copyright ACT Government 2010

**DUFFY**  
 Codification Locality Map

# DUNLOP

MAP INFORMATION CURRENT : December 2010  
(See "User's Note" on the Contents Page)

## LEGEND

### Residential

- Locality A
- Locality B
- Locality C

### Commercial

- Land Use Zone CZ1
- Land Use Zone CZ2
- Land Use Zone CZ3
- Land Use Zone CZ4
- Land Use Zone CZ5

### Industrial

- Land Use Zone IZ1
- Land Use Zone IZ2
- Mixed Use A
- Mixed Use B
- Mixed Use C
- General Use

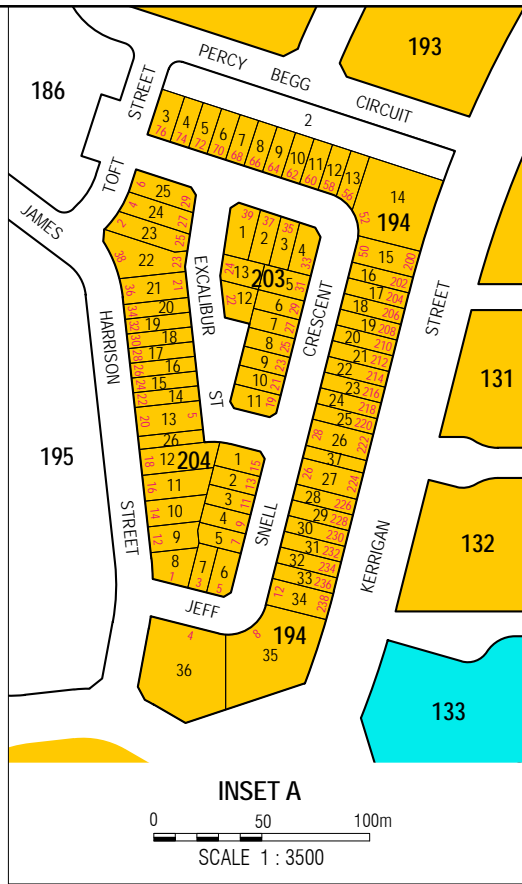
### National Capital Authority

- NCA Land

NEW SOUTH WALES

1608 BD

FRASER



614100N  
613800N

200000E

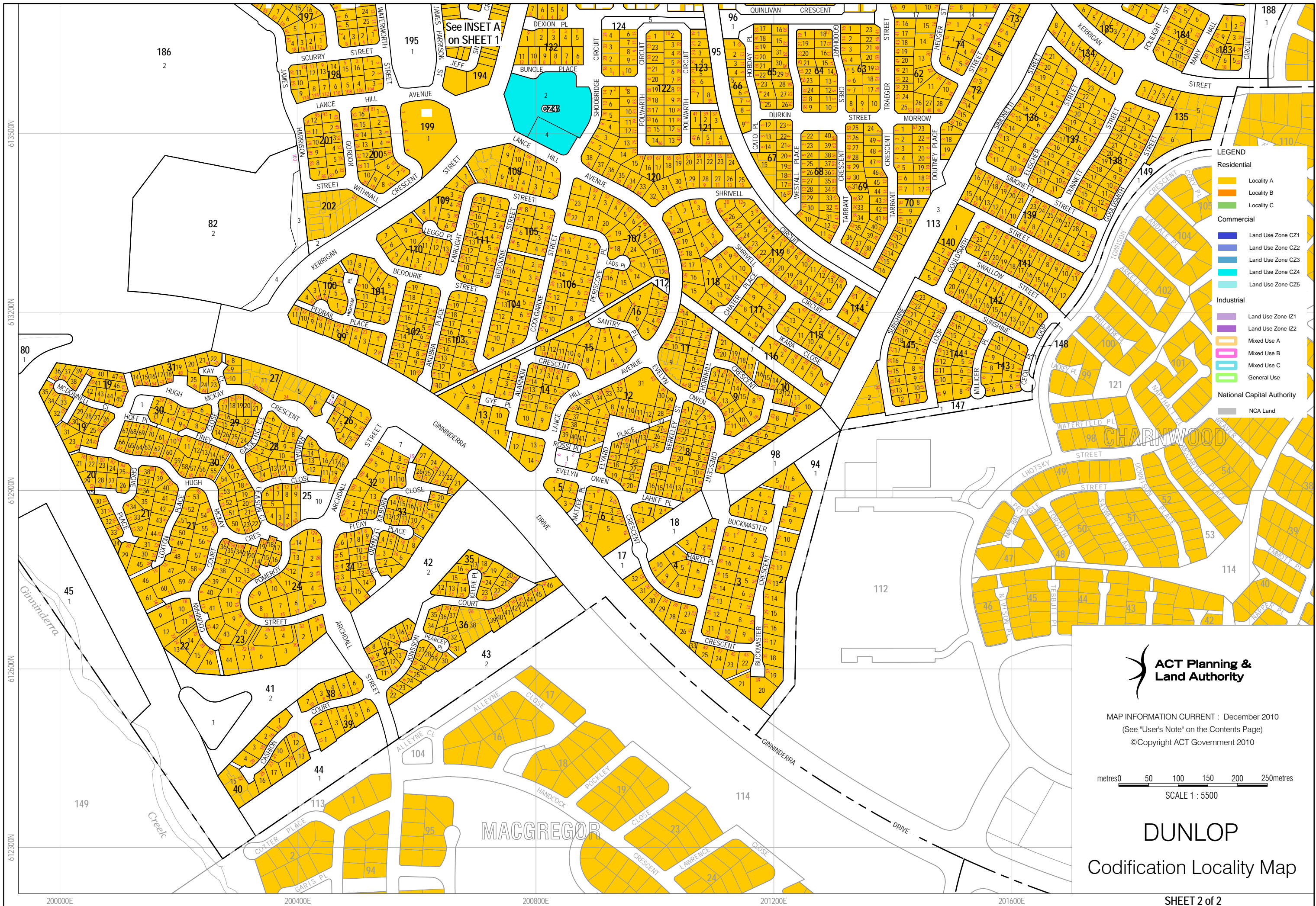
200400E

200800E

201200E

201600E

SHEET 1 of 2

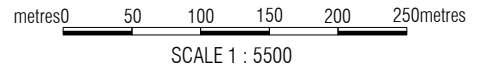


See INSET A on SHEET 1

- LEGEND**
- Residential**
    - Locality A
    - Locality B
    - Locality C
  - Commercial**
    - Land Use Zone CZ1
    - Land Use Zone CZ2
    - Land Use Zone CZ3
    - Land Use Zone CZ4
    - Land Use Zone CZ5
  - Industrial**
    - Land Use Zone IZ1
    - Land Use Zone IZ2
    - Mixed Use A
    - Mixed Use B
    - Mixed Use C
    - General Use
  - National Capital Authority**
    - NCA Land



MAP INFORMATION CURRENT : December 2010  
 (See "User's Note" on the Contents Page)  
 ©Copyright ACT Government 2010



# DUNLOP

## Codification Locality Map