

FADDEN

MAP INFORMATION CURRENT : December 2010
(See "User's Note" on the Contents Page)

LEGEND

Residential

- Locality A
- Locality B
- Locality C

Commercial

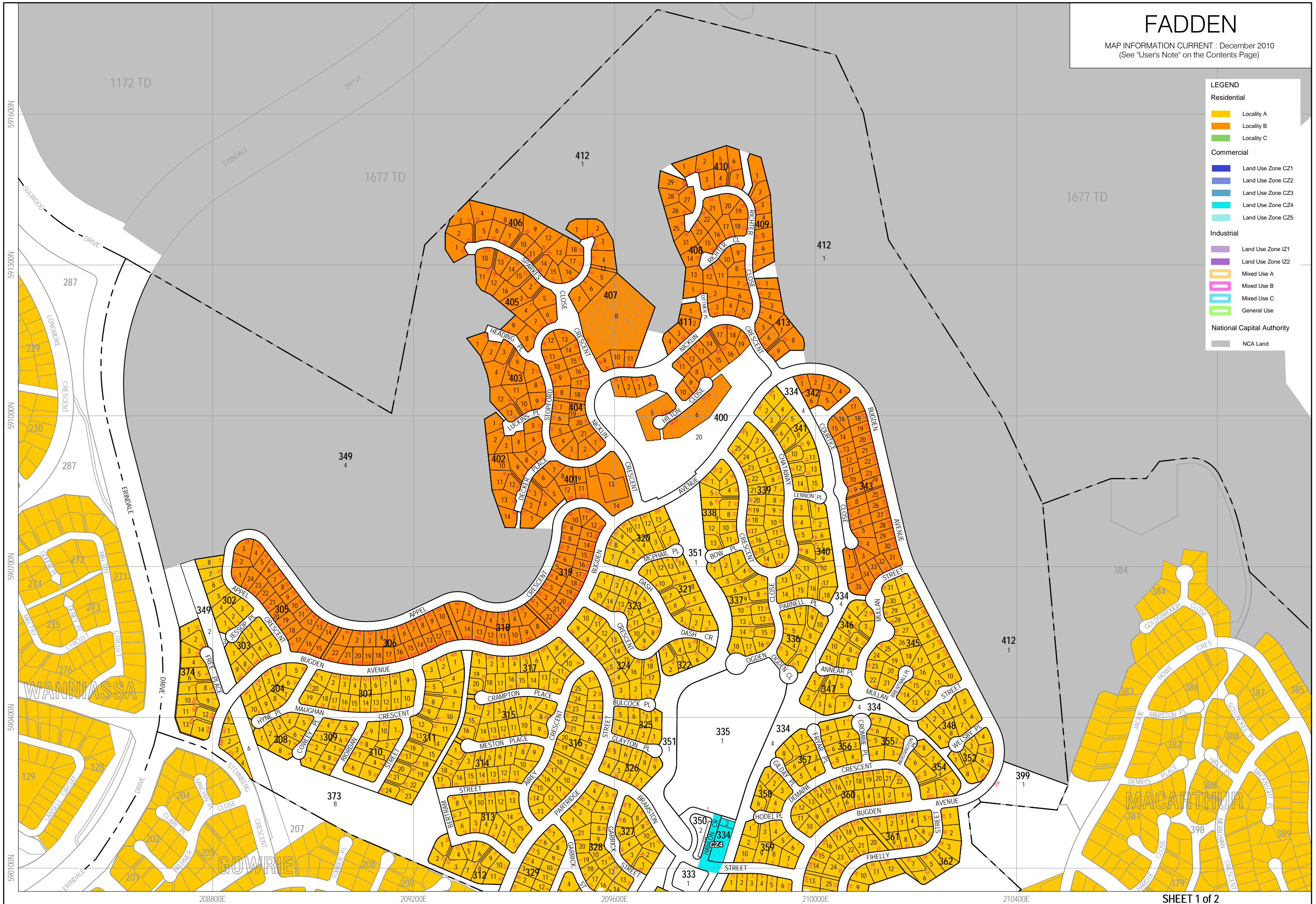
- Land Use Zone CZ1
- Land Use Zone CZ2
- Land Use Zone CZ3
- Land Use Zone CZ4
- Land Use Zone CZ5

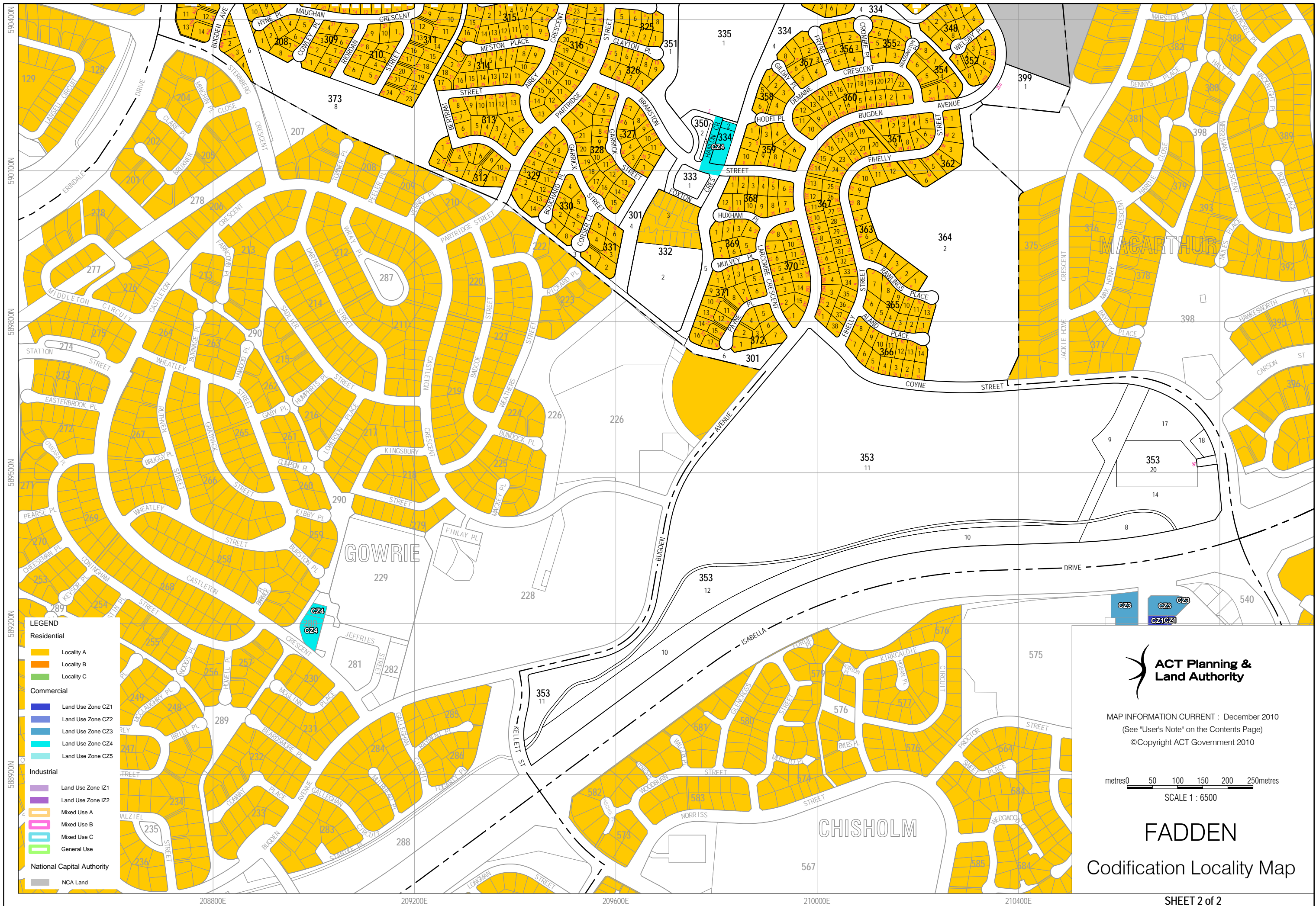
Industrial

- Land Use Zone IZ1
- Land Use Zone IZ2
- Mixed Use A
- Mixed Use B
- Mixed Use C
- General Use

National Capital Authority

- NCA Land





LEGEND

Residential

- Locality A
- Locality B
- Locality C

Commercial

- Land Use Zone CZ1
- Land Use Zone CZ2
- Land Use Zone CZ3
- Land Use Zone CZ4
- Land Use Zone CZ5

Industrial

- Land Use Zone IZ1
- Land Use Zone IZ2

Mixed Use

- Mixed Use A
- Mixed Use B
- Mixed Use C

General Use

- General Use

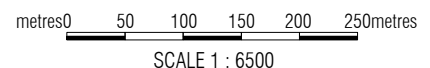
National Capital Authority

- NCA Land

CZ3
CZ3
CZ3
CZ1CZ1



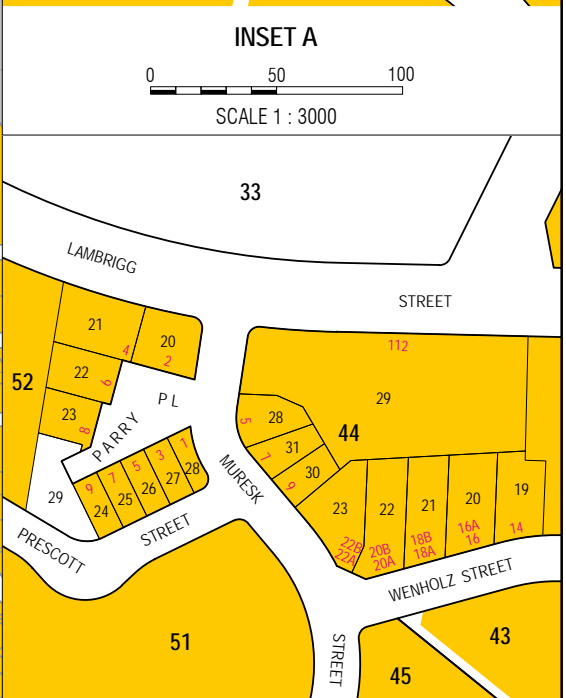
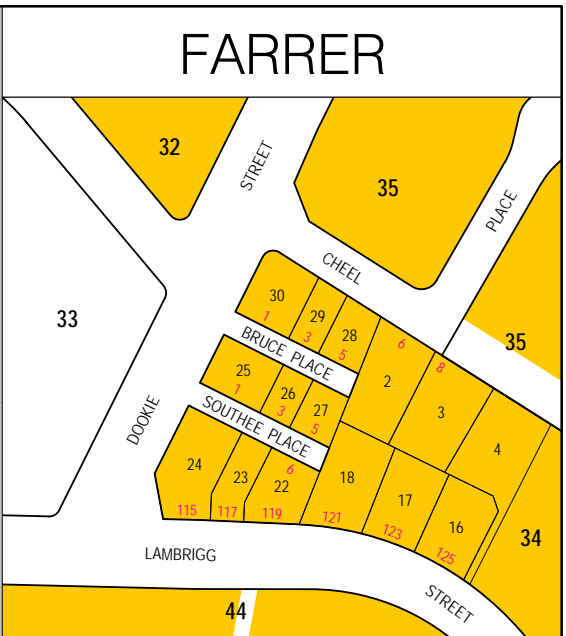
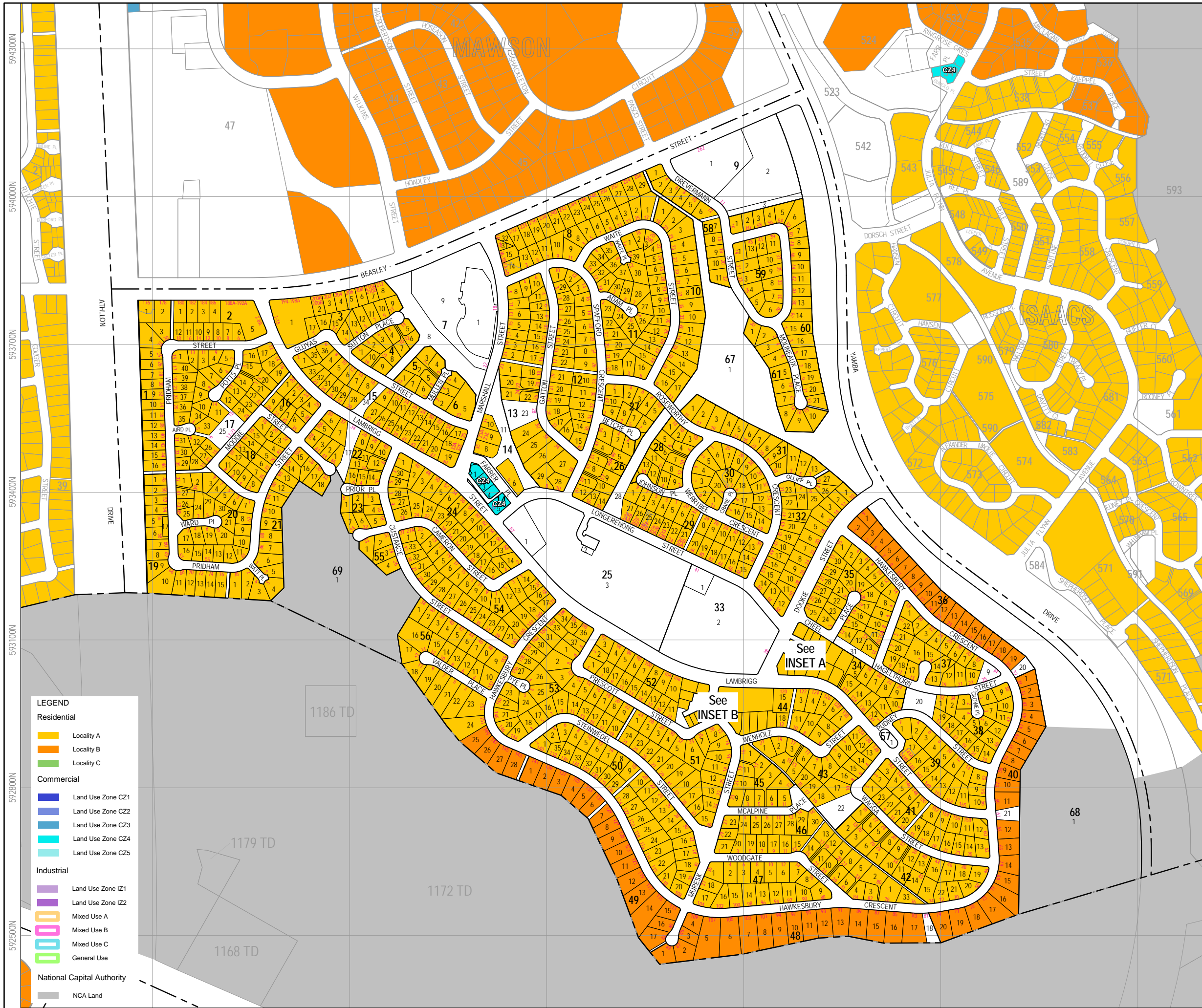
MAP INFORMATION CURRENT : December 2010
 (See "User's Note" on the Contents Page)
 ©Copyright ACT Government 2010



SCALE 1 : 6500

FADDEN

Codification Locality Map



INSET A
0 50 100
SCALE 1 : 3000

INSET B
0 50 100
SCALE 1 : 3000



MAP INFORMATION CURRENT : December 2010
(See "User's Note" on the Contents Page)
©Copyright ACT Government 2010

metres 0 50 100 150 200 250 300metres
SCALE 1 : 7500

FARRER

Codification Locality Map

LEGEND

Residential

- Locality A
- Locality B
- Locality C

Commercial

- Land Use Zone CZ1
- Land Use Zone CZ2
- Land Use Zone CZ3
- Land Use Zone CZ4
- Land Use Zone CZ5

Industrial

- Land Use Zone IZ1
- Land Use Zone IZ2

Mixed Use

- Mixed Use A
- Mixed Use B
- Mixed Use C

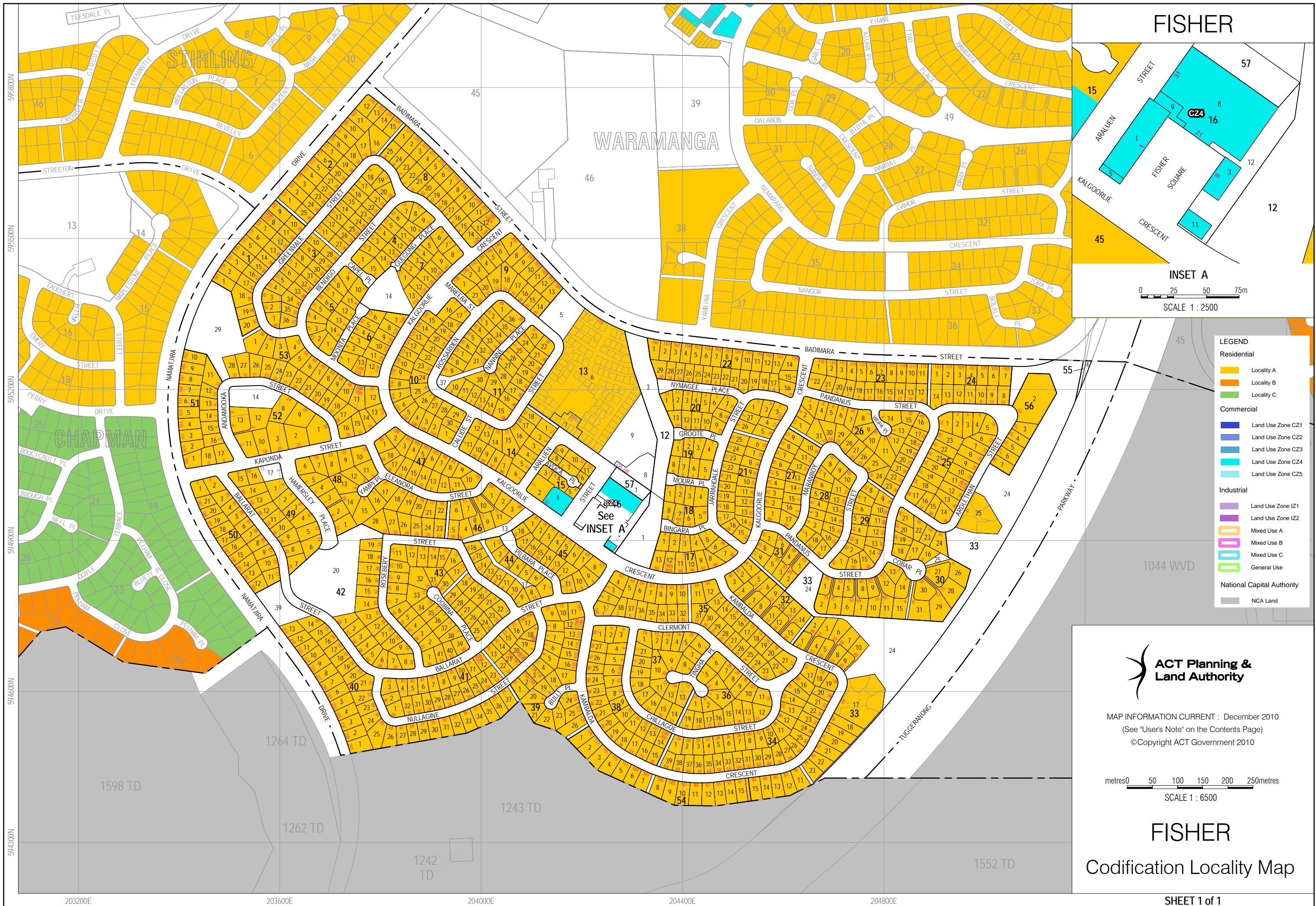
General Use

- General Use

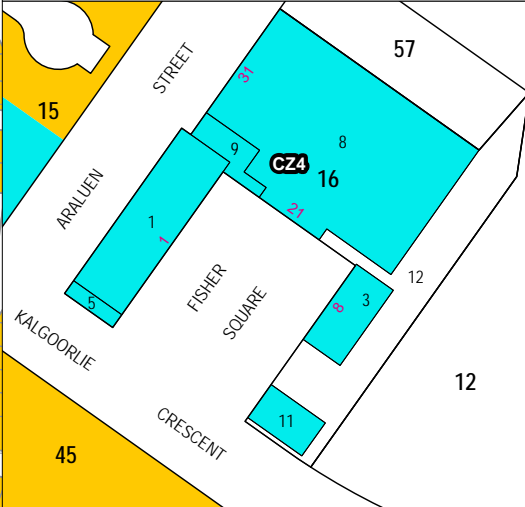
National Capital Authority

- NCA Land

207600E 208000E 208400E 208800E 209200E 209600E



FISHER



INSET A
0 25 50 75m
SCALE 1 : 2500

LEGEND

Residential

- Locality A
- Locality B
- Locality C

Commercial

- Land Use Zone CZ1
- Land Use Zone CZ2
- Land Use Zone CZ3
- Land Use Zone CZ4
- Land Use Zone CZ5

Industrial

- Land Use Zone IZ1
- Land Use Zone IZ2

Mixed Use

- Mixed Use A
- Mixed Use B
- Mixed Use C

General Use

- General Use

National Capital Authority

- NCA Land

1044 WVD

ACT Planning & Land Authority
MAP INFORMATION CURRENT : December 2010
(See "User's Note" on the Contents Page)
©Copyright ACT Government 2010

metres 0 50 100 150 200 250metres
SCALE 1 : 6500

FISHER

Codification Locality Map

SHEET 1 of 1

FLOREY

LEGEND

Residential

- Locality A
- Locality B
- Locality C

Commercial

- Land Use Zone C21
- Land Use Zone C22
- Land Use Zone C23
- Land Use Zone C24
- Land Use Zone C25

Industrial

- Land Use Zone IZ1
- Land Use Zone IZ2
- Mixed Use A
- Mixed Use B
- Mixed Use C
- General Use

National Capital Authority

- NCA Land



MAP INFORMATION CURRENT : December 2010
(See "User's Note" on the Contents Page)
©Copyright ACT Government 2010

metres 0 50 100 150 200 250 300metres

SCALE 1 : 7500

FLOREY

Codification Locality Map

SHEET 1 of 1

FLYNN

MAP INFORMATION CURRENT : December 2010
(See "User's Note" on the Contents Page)

LEGEND

Residential

- Locality A
- Locality B
- Locality C

Commercial

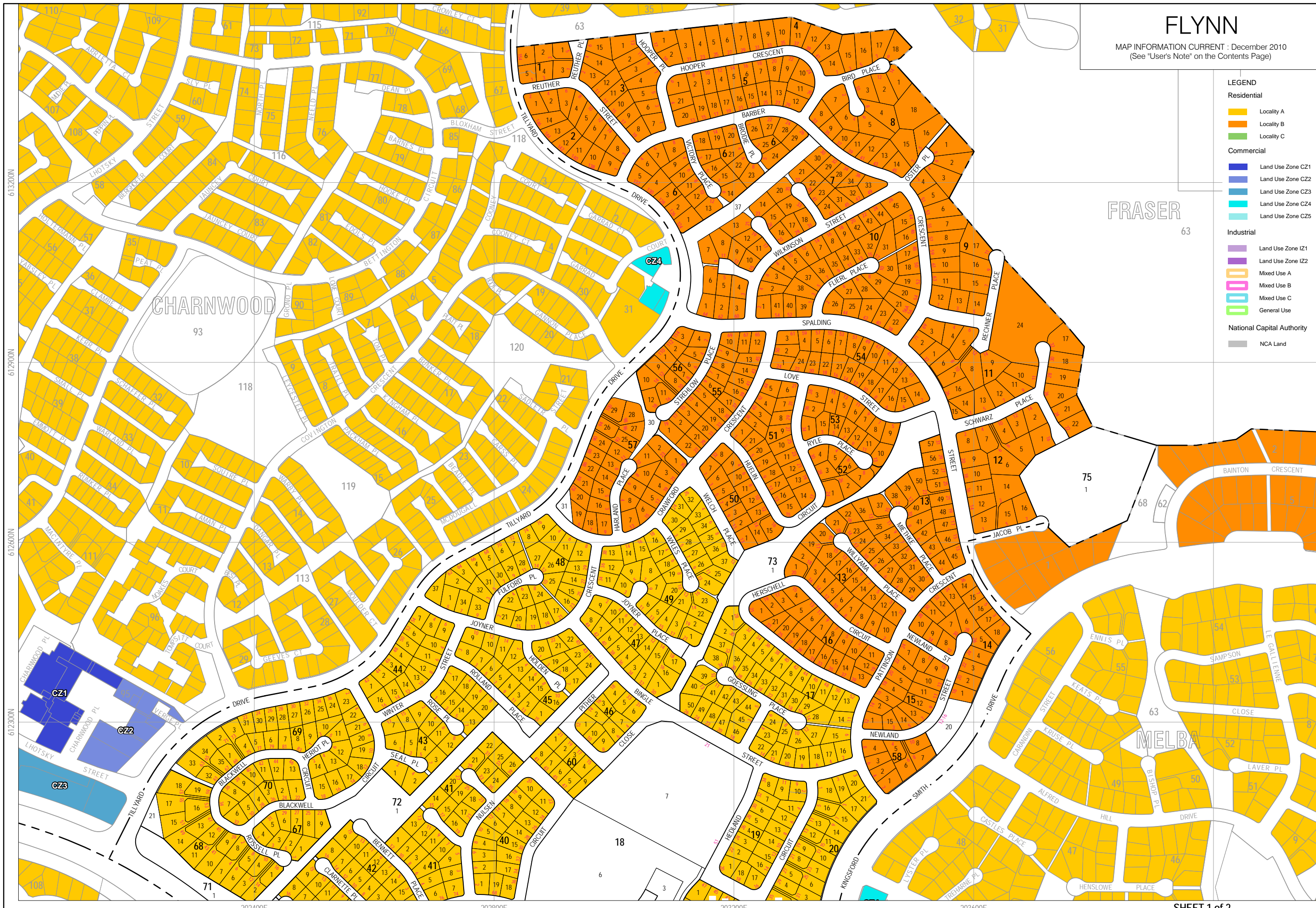
- Land Use Zone CZ1
- Land Use Zone CZ2
- Land Use Zone CZ3
- Land Use Zone CZ4
- Land Use Zone CZ5

Industrial

- Land Use Zone IZ1
- Land Use Zone IZ2
- Mixed Use A
- Mixed Use B
- Mixed Use C
- General Use

National Capital Authority

- NCA Land



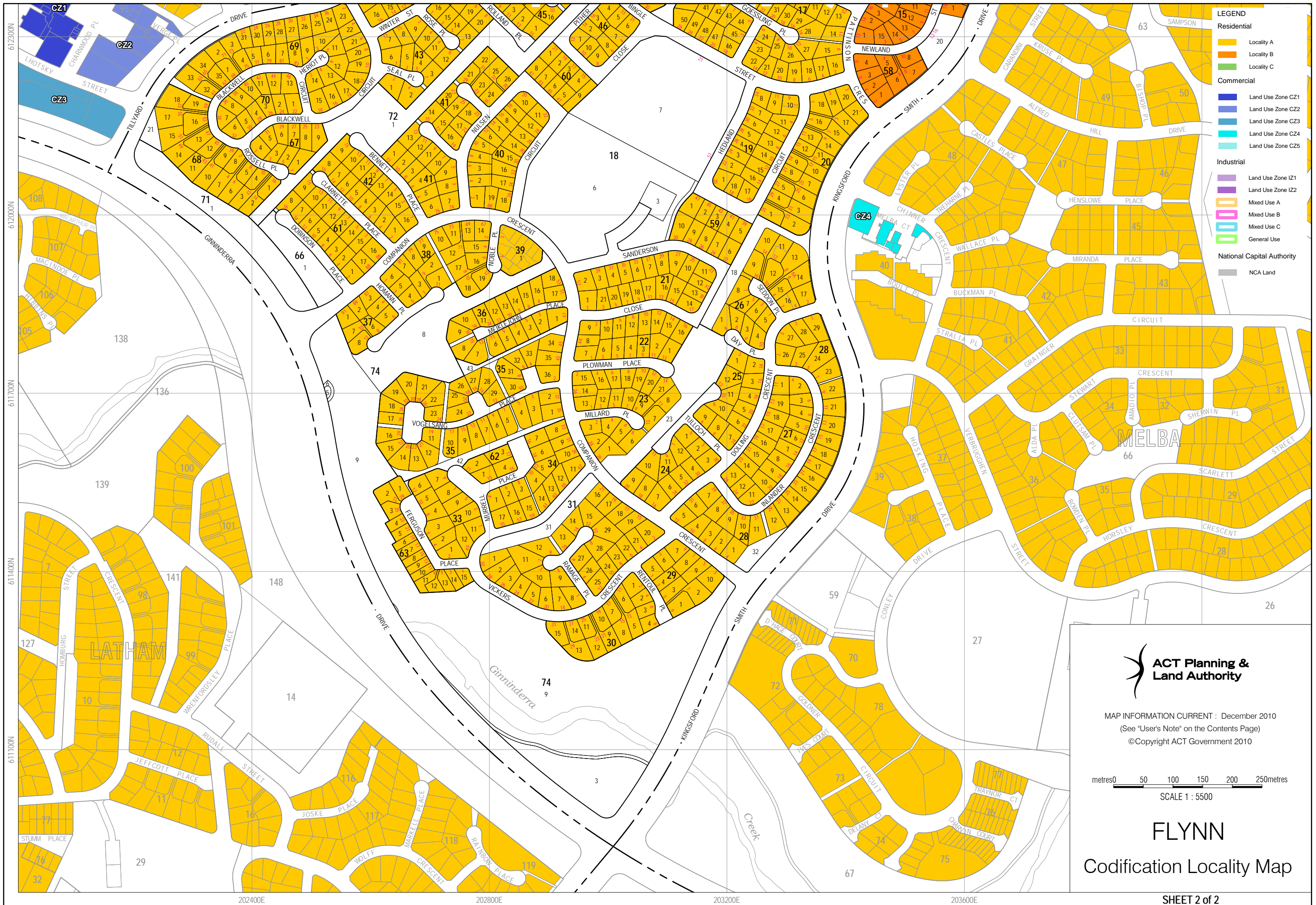
202400E

202800E

203200E

203600E

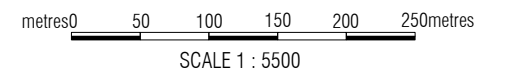
SHEET 1 of 2



- LEGEND**
- Residential**
- Locality A
 - Locality B
 - Locality C
- Commercial**
- Land Use Zone CZ1
 - Land Use Zone CZ2
 - Land Use Zone CZ3
 - Land Use Zone CZ4
 - Land Use Zone CZ5
- Industrial**
- Land Use Zone IZ1
 - Land Use Zone IZ2
- Mixed Use**
- Mixed Use A
 - Mixed Use B
 - Mixed Use C
- General Use**
- General Use
- National Capital Authority**
- NCA Land



MAP INFORMATION CURRENT : December 2010
 (See "User's Note" on the Contents Page)
 ©Copyright ACT Government 2010



FLYNN

Codification Locality Map

FORDE

MAP INFORMATION CURRENT : December 2010
(See "User's Note" on the Contents Page)

LEGEND

Residential

- Locality A
- Locality B
- Locality C

Commercial

- Land Use Zone CZ1
- Land Use Zone CZ2
- Land Use Zone CZ3
- Land Use Zone CZ4
- Land Use Zone CZ5

Industrial

- Land Use Zone IZ1
- Land Use Zone IZ2
- Mixed Use A
- Mixed Use B
- Mixed Use C
- General Use

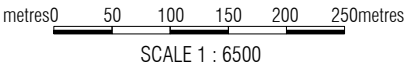
National Capital Authority

- NCA Land



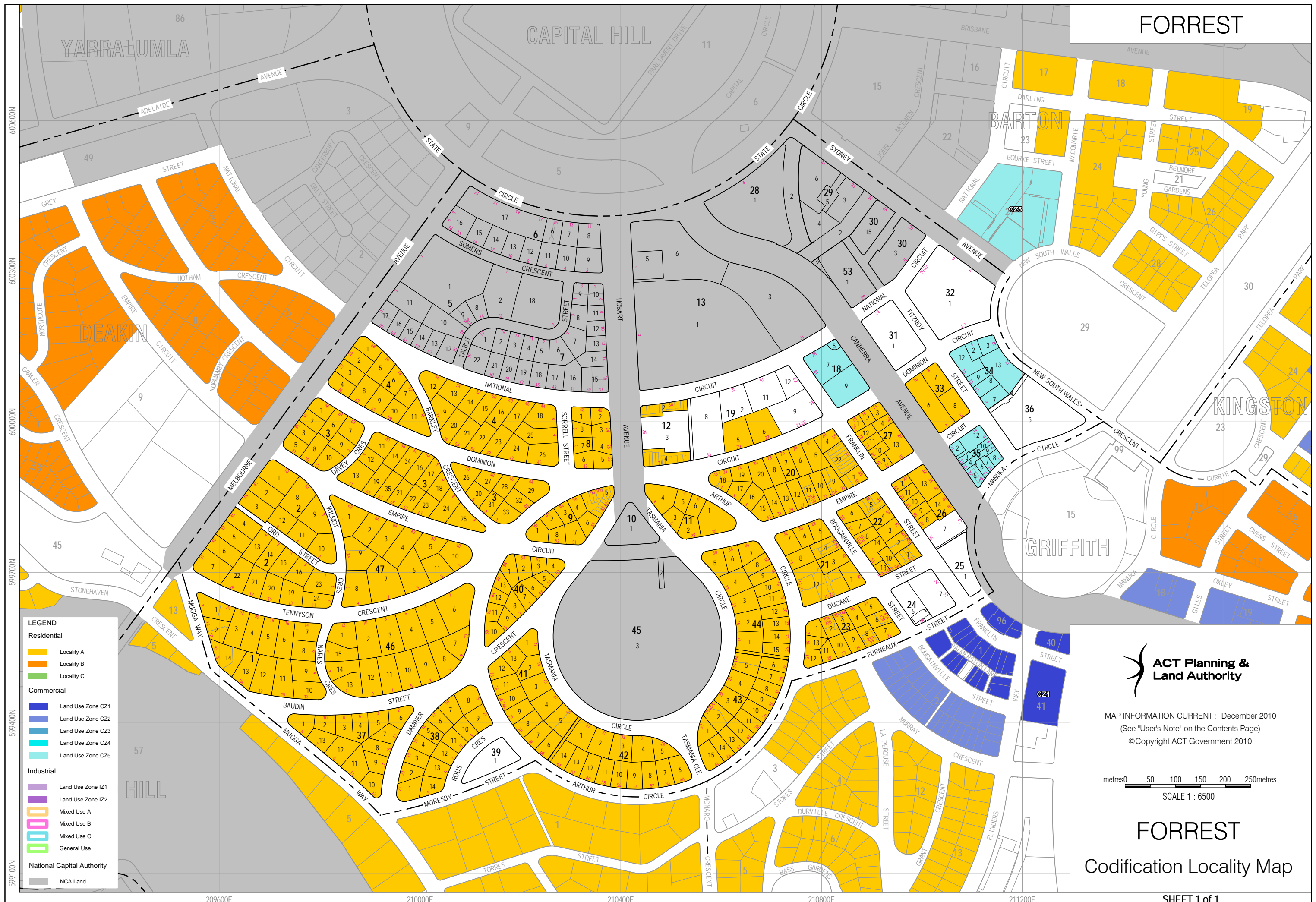


MAP INFORMATION CURRENT : December 2010
 (See "User's Note" on the Contents Page)
 ©Copyright ACT Government 2010



FORDE

Codification Locality Map



LEGEND

Residential

- Locality A
- Locality B
- Locality C

Commercial

- Land Use Zone CZ1
- Land Use Zone CZ2
- Land Use Zone CZ3
- Land Use Zone CZ4
- Land Use Zone CZ5

Industrial

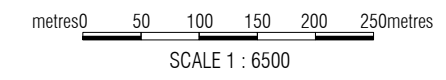
- Land Use Zone IZ1
- Land Use Zone IZ2
- Mixed Use A
- Mixed Use B
- Mixed Use C
- General Use

National Capital Authority

- NCA Land



MAP INFORMATION CURRENT : December 2010
 (See "User's Note" on the Contents Page)
 ©Copyright ACT Government 2010



FORREST
 Codification Locality Map

FRANKLIN

MAP INFORMATION CURRENT : December 2010
(See "User's Note" on the Contents Page)



- LEGEND**
- Residential**
- Locality A
 - Locality B
 - Locality C
- Commercial**
- Land Use Zone CZ1
 - Land Use Zone CZ2
 - Land Use Zone CZ3
 - Land Use Zone CZ4
 - Land Use Zone CZ5
- Industrial**
- Land Use Zone IZ1
 - Land Use Zone IZ2
 - Mixed Use A
 - Mixed Use B
 - Mixed Use C
 - General Use
- National Capital Authority**
- NCA Land

- LEGEND**
- Residential**
- Locality A
 - Locality B
 - Locality C
- Commercial**
- Land Use Zone CZ1
 - Land Use Zone CZ2
 - Land Use Zone CZ3
 - Land Use Zone CZ4
 - Land Use Zone CZ5
- Industrial**
- Land Use Zone IZ1
 - Land Use Zone IZ2
 - Mixed Use A
 - Mixed Use B
 - Mixed Use C
 - General Use
- National Capital Authority**
- NCA Land

GUNGAHLIN

611 GD

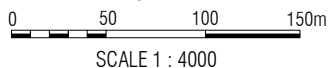
644 GD

HARRISON

MITCHELL



INSET A



SCALE 1 : 4000



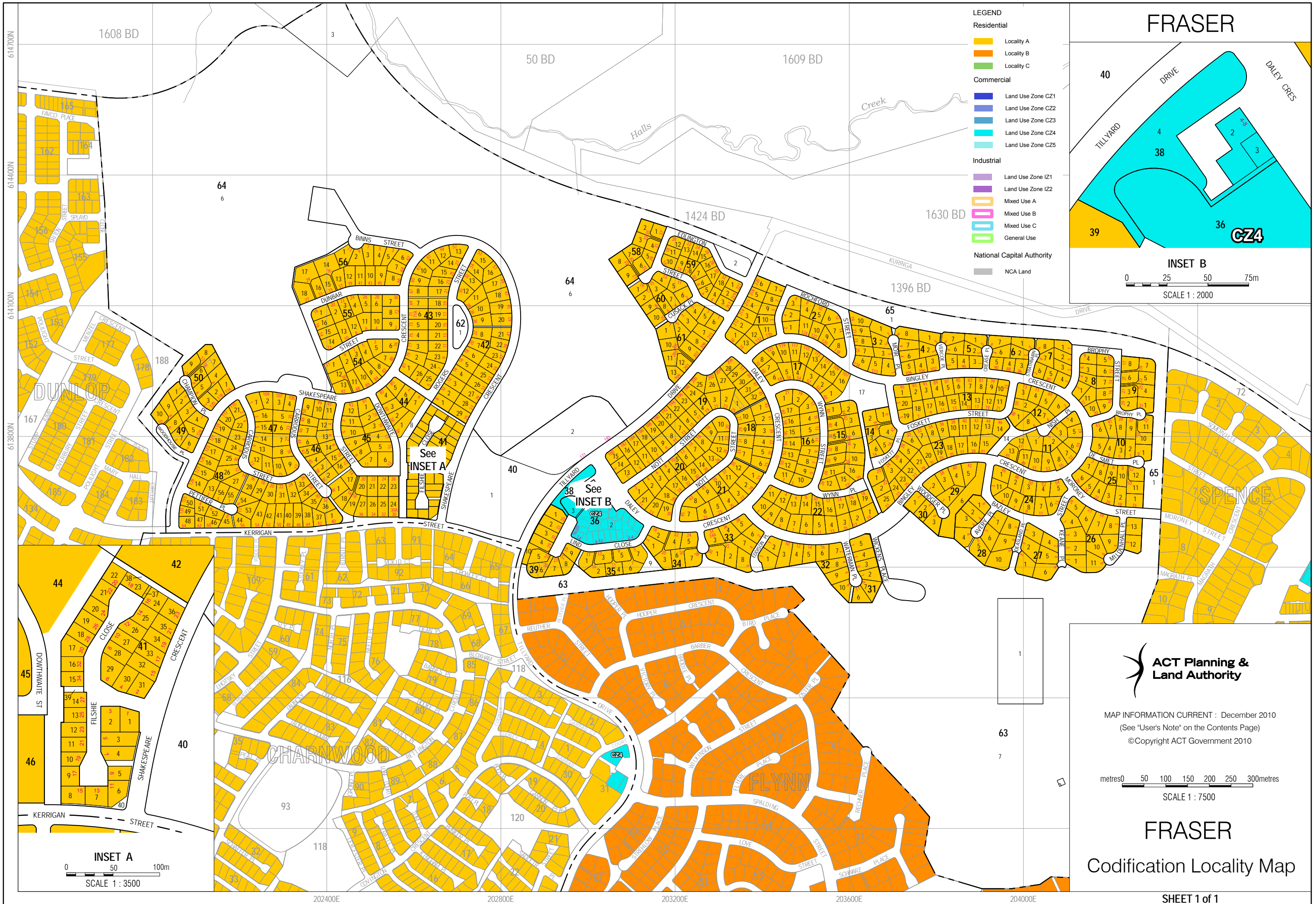
MAP INFORMATION CURRENT : December 2010
 (See "User's Note" on the Contents Page)
 ©Copyright ACT Government 2010



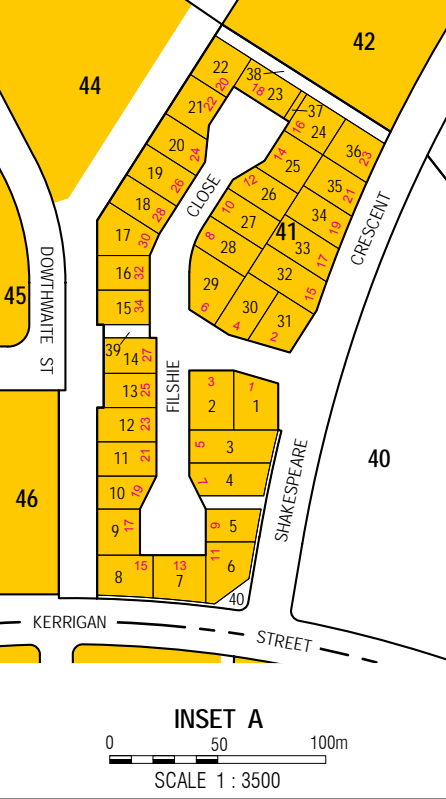
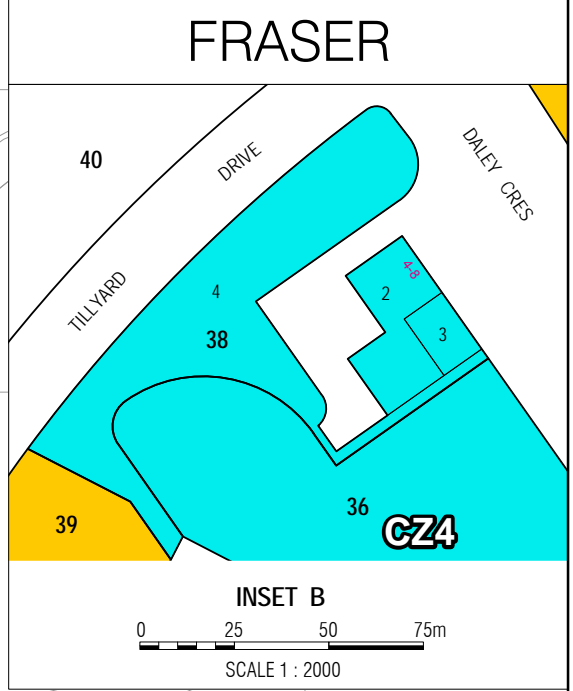
SCALE 1 : 5500

FRANKLIN

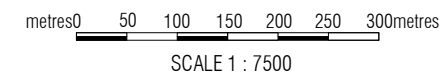
Codification Locality Map



- LEGEND**
- Residential**
- Locality A
 - Locality B
 - Locality C
- Commercial**
- Land Use Zone CZ1
 - Land Use Zone CZ2
 - Land Use Zone CZ3
 - Land Use Zone CZ4
 - Land Use Zone CZ5
- Industrial**
- Land Use Zone IZ1
 - Land Use Zone IZ2
- Mixed Use**
- Mixed Use A
 - Mixed Use B
 - Mixed Use C
- General Use**
- General Use
- National Capital Authority**
- NCA Land



MAP INFORMATION CURRENT : December 2010
 (See "User's Note" on the Contents Page)
 ©Copyright ACT Government 2010



FRASER
 Codification Locality Map

FYSHWICK

MAP INFORMATION CURRENT : December 2010
(See "User's Note" on the Contents Page)



LEGEND

Residential

- Locality A
- Locality B
- Locality C

Commercial

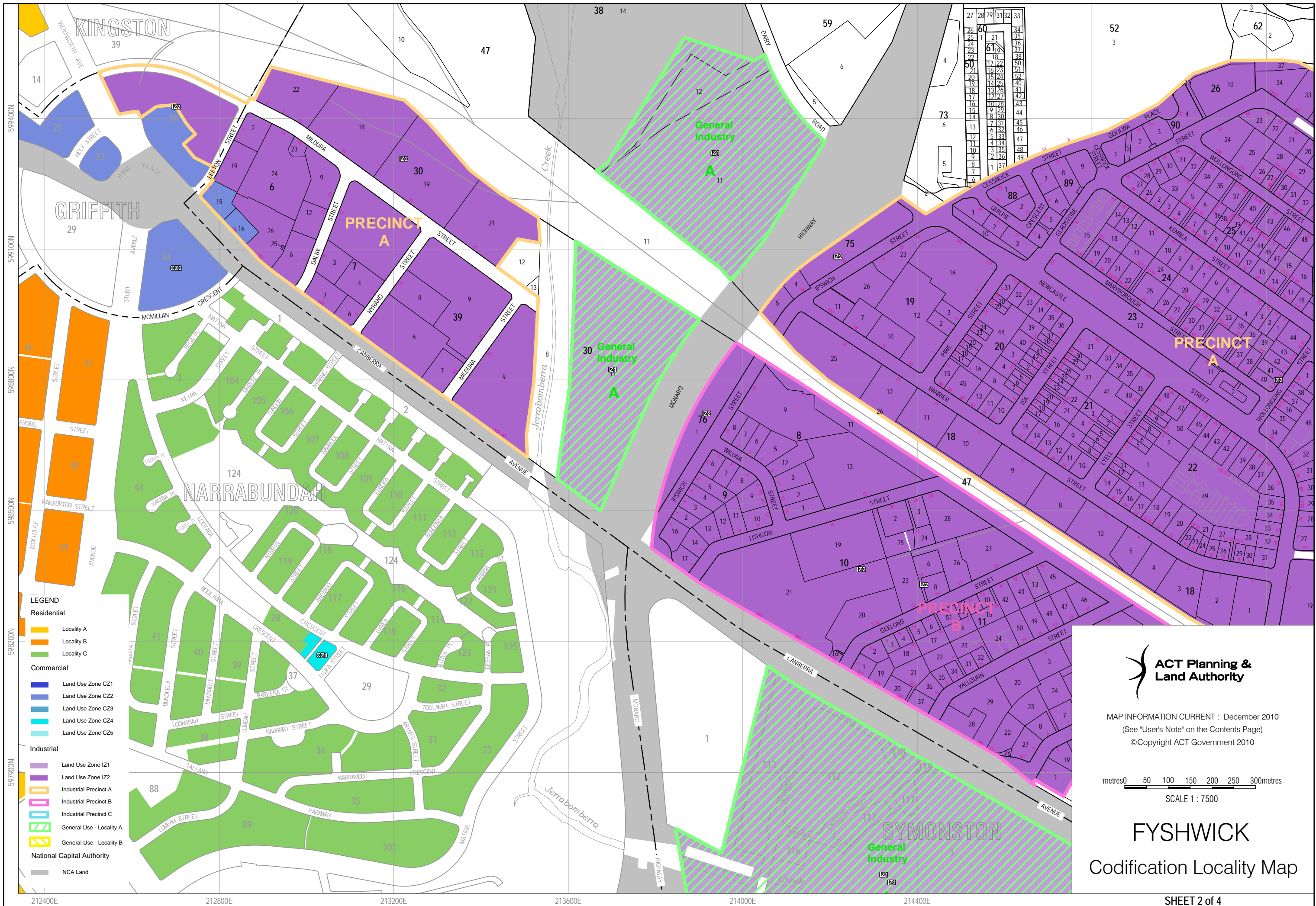
- Land Use Zone CZ1
- Land Use Zone CZ2
- Land Use Zone CZ3
- Land Use Zone CZ4
- Land Use Zone CZ5

Industrial

- Land Use Zone IZ1
- Land Use Zone IZ2
- Industrial Precinct A
- Industrial Precinct B
- Industrial Precinct C
- General Use - Locality A
- General Use - Locality B

National Capital Authority

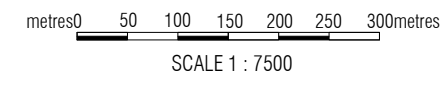
- NCA Land



- LEGEND**
- Residential**
- Locality A
 - Locality B
 - Locality C
- Commercial**
- Land Use Zone CZ1
 - Land Use Zone CZ2
 - Land Use Zone CZ3
 - Land Use Zone CZ4
 - Land Use Zone CZ5
- Industrial**
- Land Use Zone IZ1
 - Land Use Zone IZ2
 - Industrial Precinct A
 - Industrial Precinct B
 - Industrial Precinct C
 - General Use - Locality A
 - General Use - Locality B
- National Capital Authority**
- NCA Land



MAP INFORMATION CURRENT : December 2010
 (See "User's Note" on the Contents Page)
 ©Copyright ACT Government 2010



FYSHWICK

Codification Locality Map

FYSHWICK

MAP INFORMATION CURRENT : December 2010
(See "User's Note" on the Contents Page)

- LEGEND**
- Residential**
- Locality A
 - Locality B
 - Locality C
- Commercial**
- Land Use Zone C21
 - Land Use Zone C22
 - Land Use Zone C23
 - Land Use Zone C24
 - Land Use Zone C25
- Industrial**
- Land Use Zone IZ1
 - Land Use Zone IZ2
 - Industrial Precinct A
 - Industrial Precinct B
 - Industrial Precinct C
 - General Use - Locality A
 - General Use - Locality B
- National Capital Authority**
- NCA Land

