

KALEEN

MAP INFORMATION CURRENT : December 2010
(See "User's Note" on the Contents Page)

LEGEND

Residential

- Locality A
- Locality B
- Locality C

Commercial

- Land Use Zone C21
- Land Use Zone C22
- Land Use Zone C23
- Land Use Zone C24
- Land Use Zone C25

Industrial

- Land Use Zone IZ1
- Land Use Zone IZ2
- Mixed Use A
- Mixed Use B
- Mixed Use C
- General Use

National Capital Authority


- NCA Land

INSET C

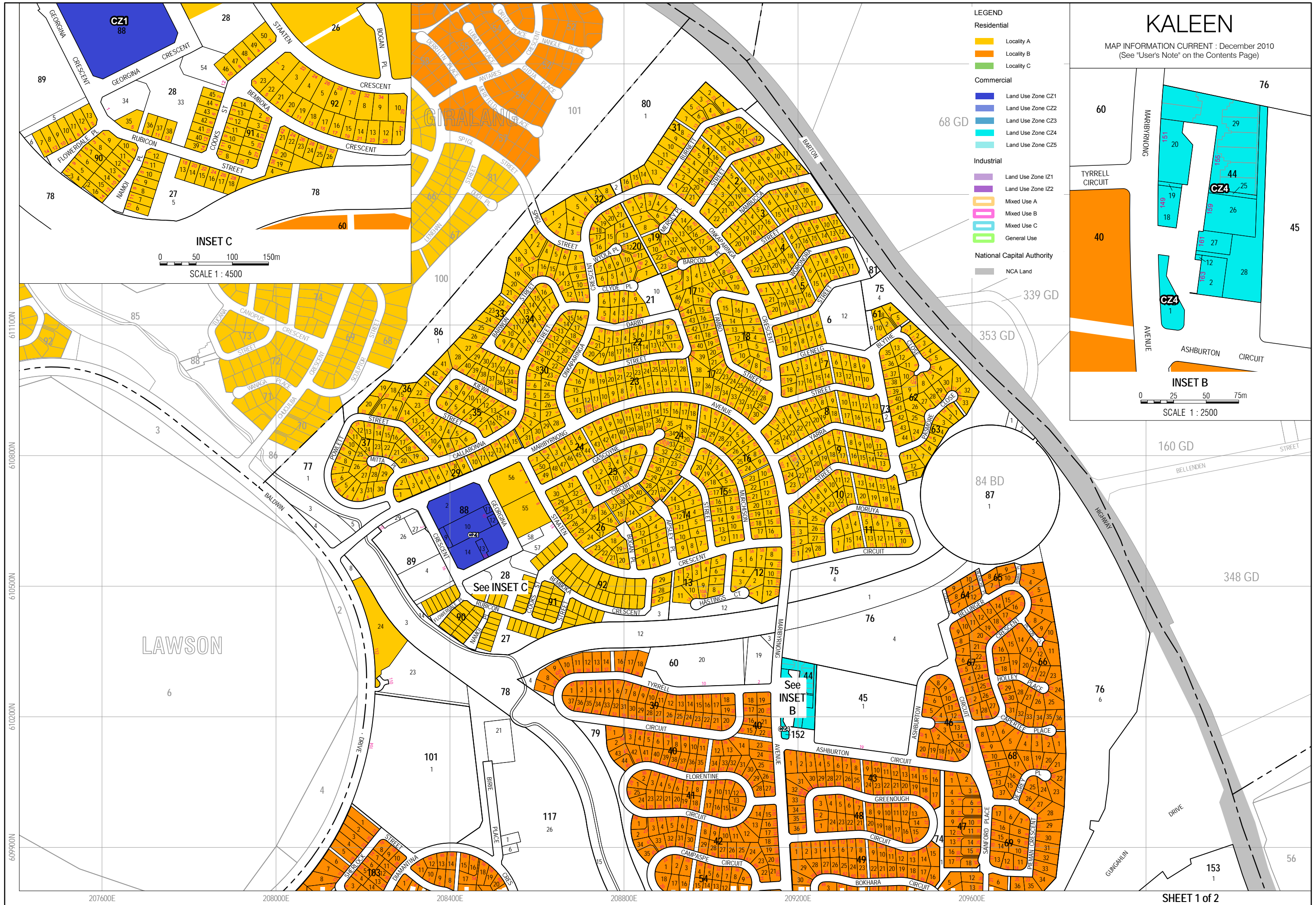


SCALE 1 : 4500

INSET B



SCALE 1 : 2500



LAWSON



LEGEND

Residential

- Locality A
- Locality B
- Locality C

Commercial

- Land Use Zone CZ1
- Land Use Zone CZ2
- Land Use Zone CZ3
- Land Use Zone CZ4
- Land Use Zone CZ5

Industrial

- Land Use Zone IZ1
- Land Use Zone IZ2

Mixed Use

- Mixed Use A
- Mixed Use B
- Mixed Use C

General Use

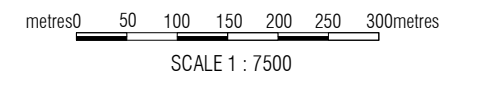
- General Use

National Capital Authority

- NCA Land



MAP INFORMATION CURRENT : December 2010
 (See "User's Note" on the Contents Page)
 ©Copyright ACT Government 2010



KALEEN

Codification Locality Map

KAMBAH

MAP INFORMATION CURRENT : December 2010
(See "User's Note" on the Contents Page)



- LEGEND**
- Residential**
- Locality A
 - Locality B
 - Locality C
- Commercial**
- Land Use Zone CZ1
 - Land Use Zone CZ2
 - Land Use Zone CZ3
 - Land Use Zone CZ4
 - Land Use Zone CZ5
- Industrial**
- Land Use Zone IZ1
 - Land Use Zone IZ2
 - Mixed Use A
 - Mixed Use B
 - Mixed Use C
 - General Use
- National Capital Authority**
- NCA Land

See
INSET B
on
SHEET 3



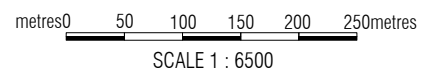
INSET A

See INSET A

- LEGEND**
- Residential**
- Locality A
 - Locality B
 - Locality C
- Commercial**
- Land Use Zone CZ1
 - Land Use Zone CZ2
 - Land Use Zone CZ3
 - Land Use Zone CZ4
 - Land Use Zone CZ5
- Industrial**
- Land Use Zone IZ1
 - Land Use Zone IZ2
- Mixed Use**
- Mixed Use A
 - Mixed Use B
 - Mixed Use C
- General Use**
- General Use
- National Capital Authority**
- NCA Land

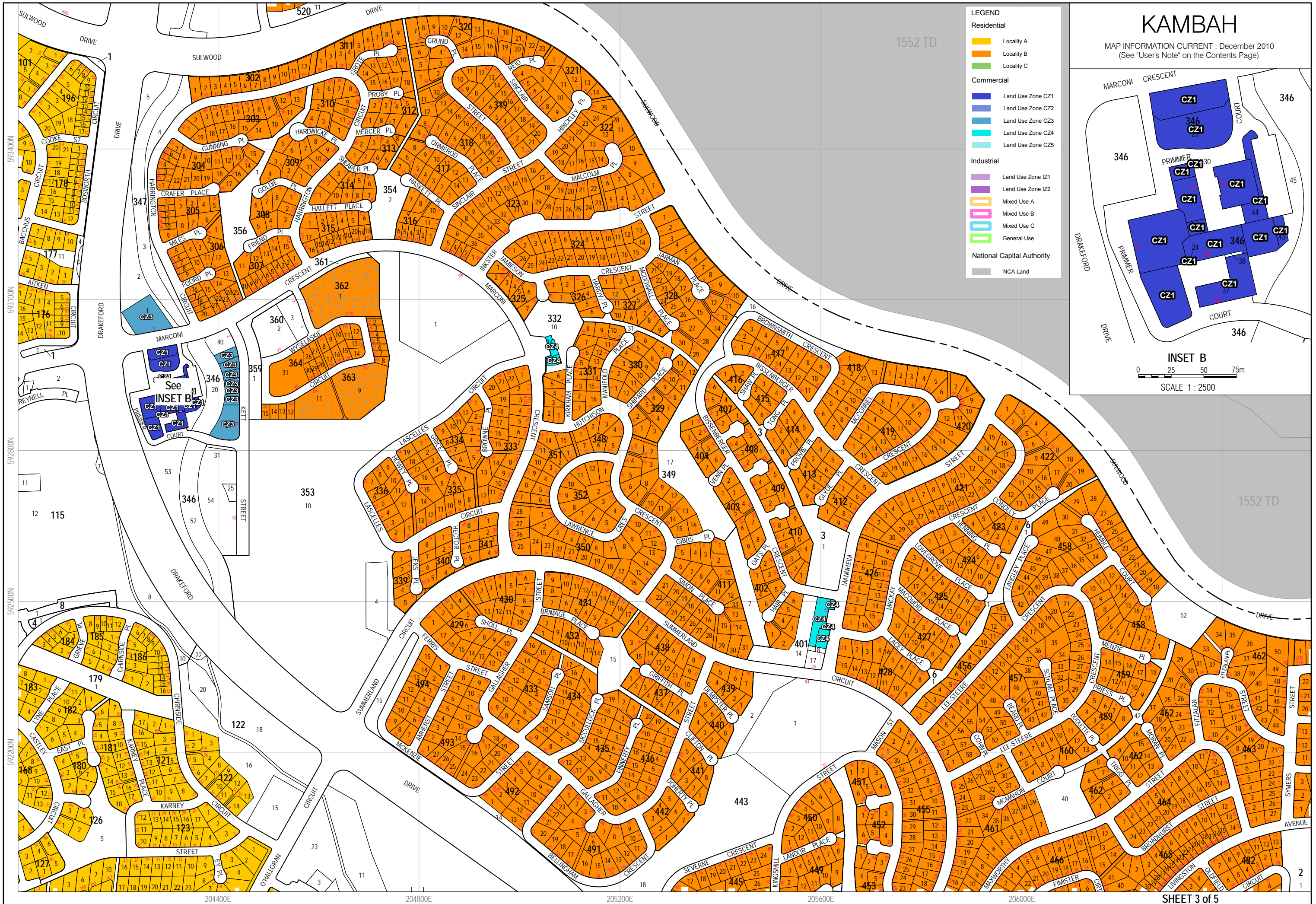


MAP INFORMATION CURRENT : December 2010
 (See "User's Note" on the Contents Page)
 ©Copyright ACT Government 2010



KAMBAH

Codification Locality Map

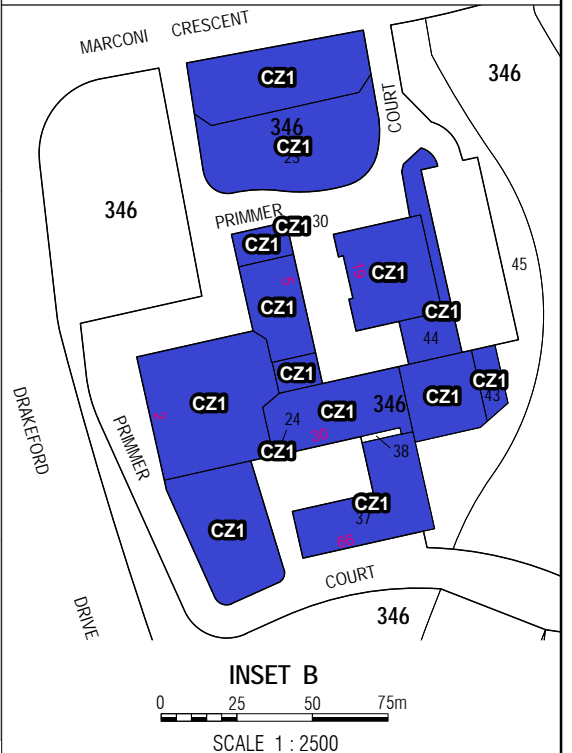


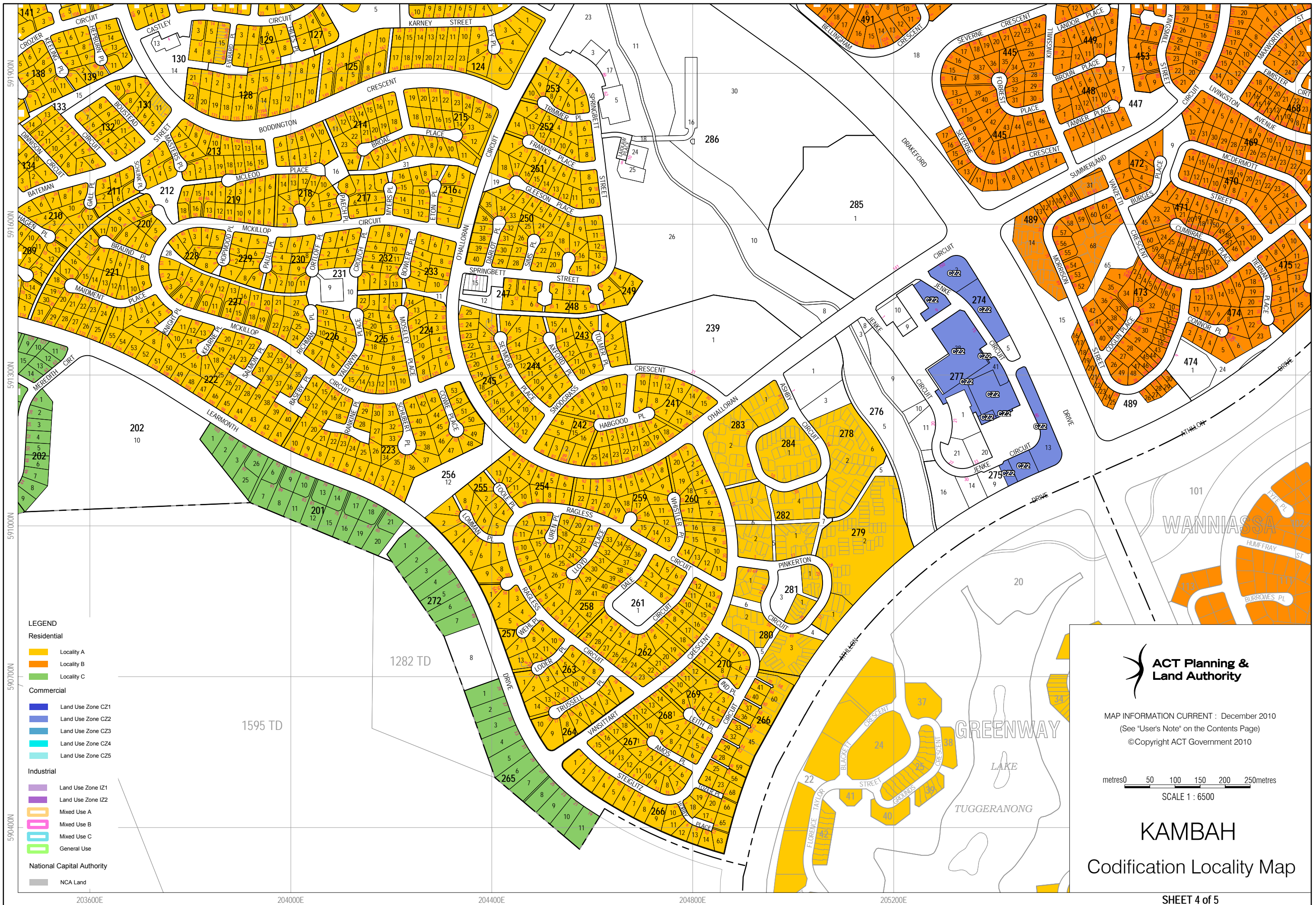
LEGEND

Residential	
■	Locality A
■	Locality B
■	Locality C
Commercial	
■	Land Use Zone CZ1
■	Land Use Zone CZ2
■	Land Use Zone CZ3
■	Land Use Zone CZ4
■	Land Use Zone CZ5
Industrial	
■	Land Use Zone IZ1
■	Land Use Zone IZ2
■	Mixed Use A
■	Mixed Use B
■	Mixed Use C
■	General Use
National Capital Authority	
■	NCA Land

KAMBAH

MAP INFORMATION CURRENT : December 2010
(See "User's Note" on the Contents Page)

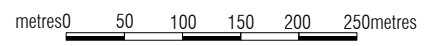




- LEGEND**
- Residential**
- Locality A
 - Locality B
 - Locality C
- Commercial**
- Land Use Zone CZ1
 - Land Use Zone CZ2
 - Land Use Zone CZ3
 - Land Use Zone CZ4
 - Land Use Zone CZ5
- Industrial**
- Land Use Zone IZ1
 - Land Use Zone IZ2
 - Mixed Use A
 - Mixed Use B
 - Mixed Use C
 - General Use
- National Capital Authority**
- NCA Land



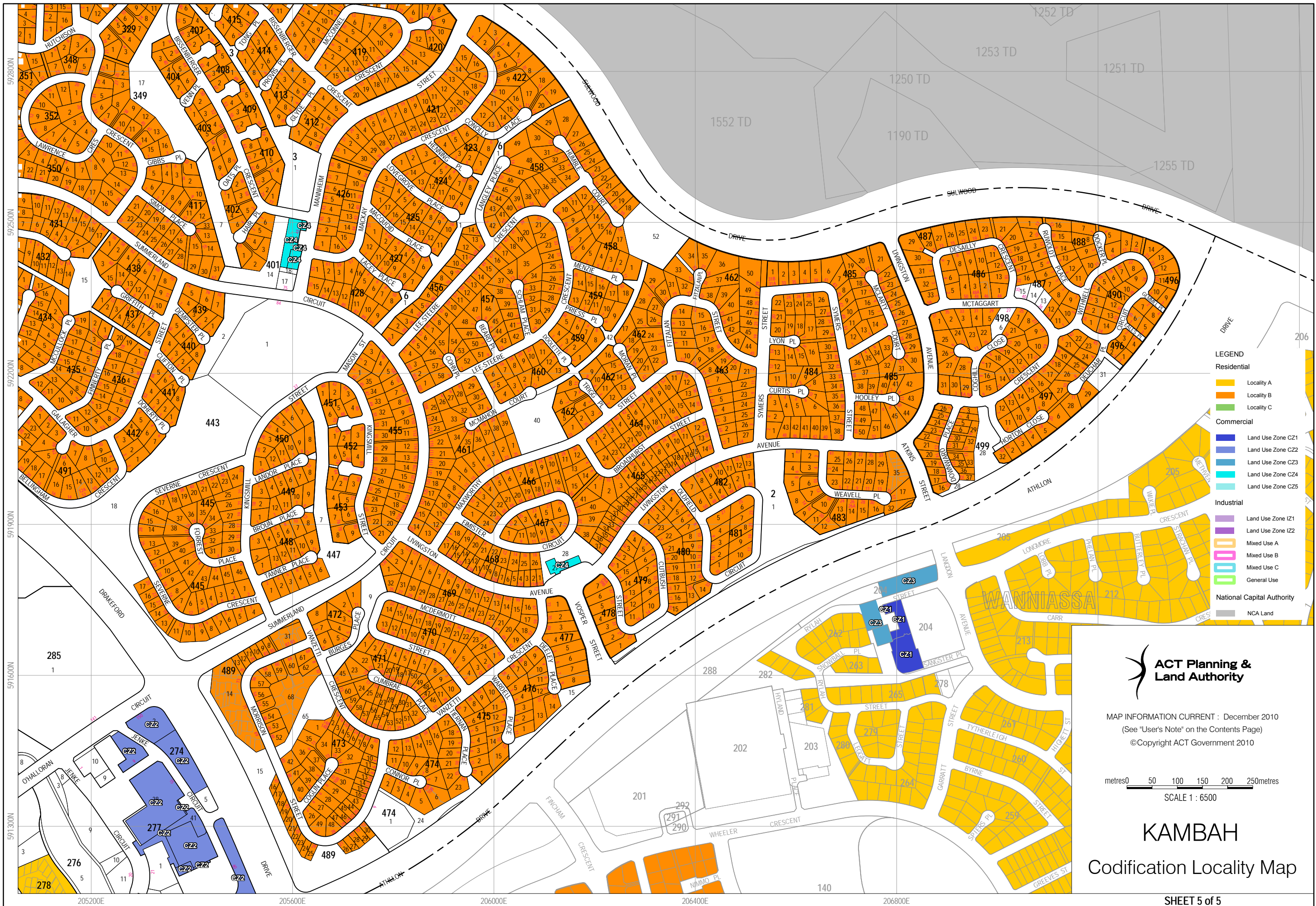
MAP INFORMATION CURRENT : December 2010
 (See "User's Note" on the Contents Page)
 ©Copyright ACT Government 2010



SCALE 1 : 6500

KAMBAH

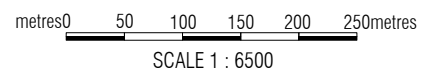
Codification Locality Map



- LEGEND**
- Residential**
 - Locality A
 - Locality B
 - Locality C
 - Commercial**
 - Land Use Zone CZ1
 - Land Use Zone CZ2
 - Land Use Zone CZ3
 - Land Use Zone CZ4
 - Land Use Zone CZ5
 - Industrial**
 - Land Use Zone IZ1
 - Land Use Zone IZ2
 - Mixed Use A
 - Mixed Use B
 - Mixed Use C
 - General Use
 - National Capital Authority**
 - NCA Land

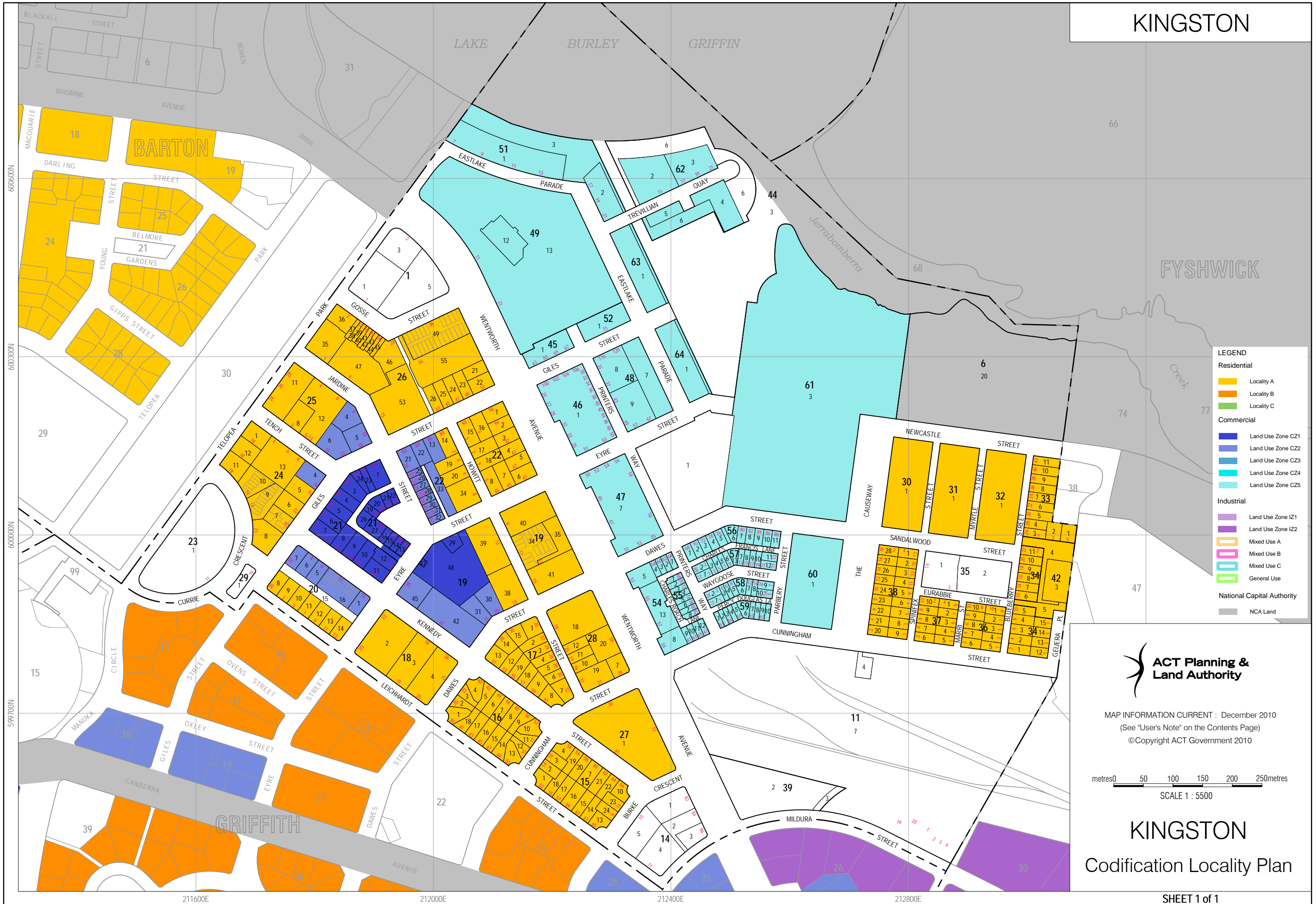


MAP INFORMATION CURRENT : December 2010
 (See "User's Note" on the Contents Page)
 ©Copyright ACT Government 2010



KAMBAH

Codification Locality Map



LEGEND

Residential

- Locality A
- Locality B
- Locality C

Commercial

- Land Use Zone CZ1
- Land Use Zone CZ2
- Land Use Zone CZ3
- Land Use Zone CZ4
- Land Use Zone CZ5

Industrial

- Land Use Zone IZ1
- Land Use Zone IZ2

Mixed Use

- Mixed Use A
- Mixed Use B
- Mixed Use C

General Use

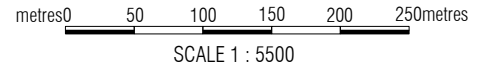
- General Use

National Capital Authority

- NCA Land



MAP INFORMATION CURRENT : December 2010
 (See "User's Note" on the Contents Page)
 ©Copyright ACT Government 2010



KINGSTON
 Codification Locality Plan