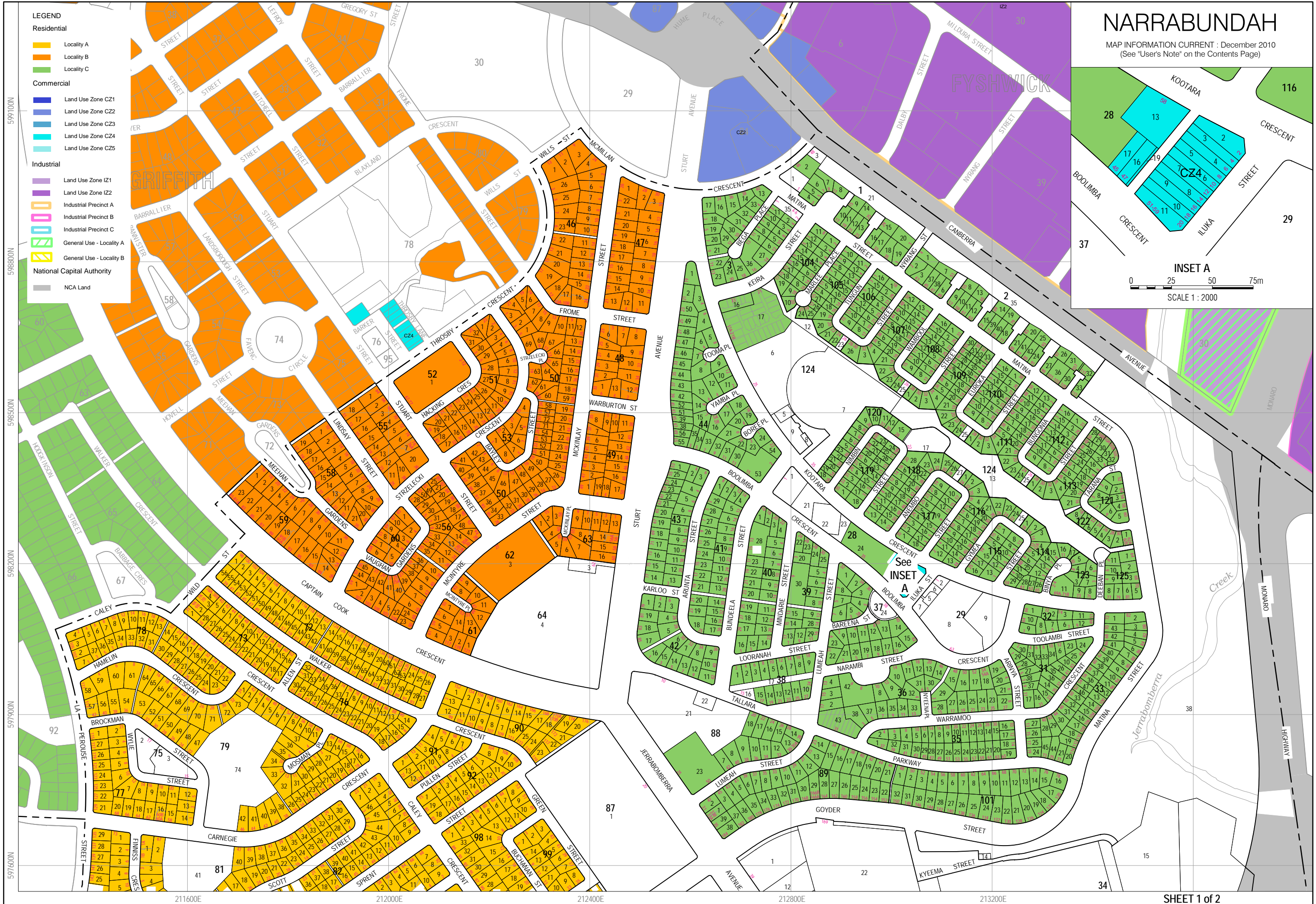
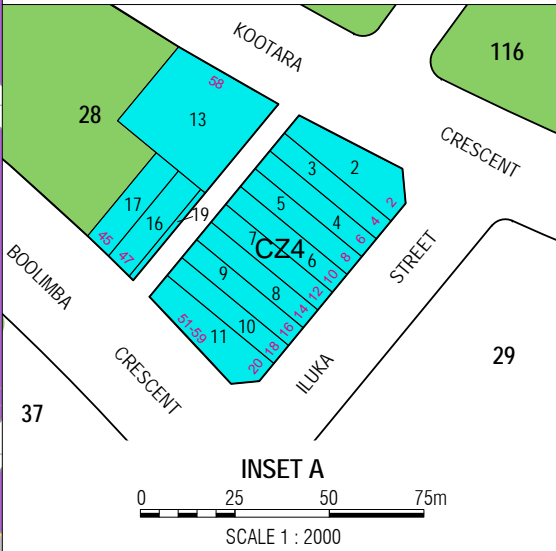
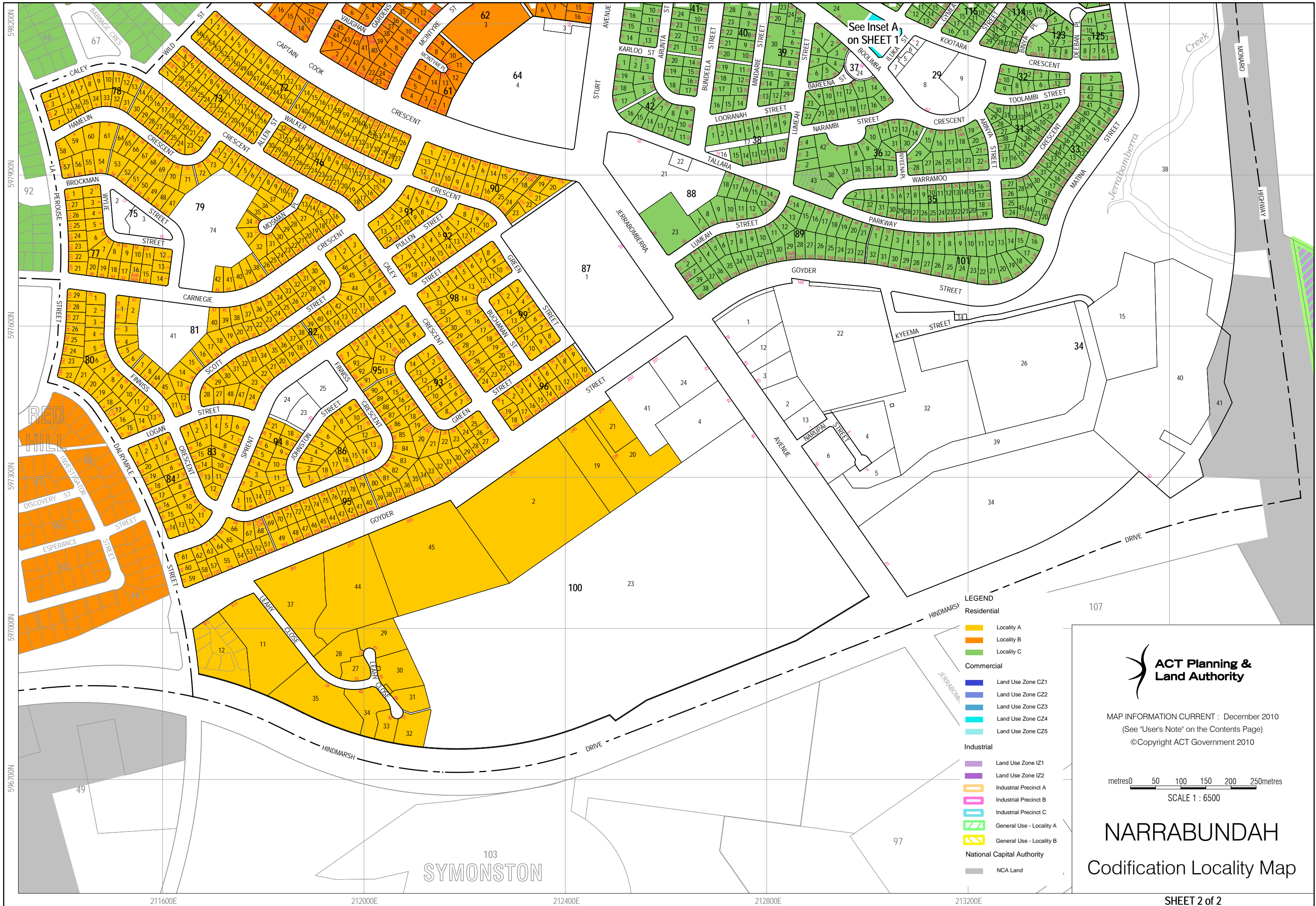


NARRABUNDAH

MAP INFORMATION CURRENT : December 2010
(See "User's Note" on the Contents Page)

- LEGEND**
- Residential**
- Locality A
 - Locality B
 - Locality C
- Commercial**
- Land Use Zone C21
 - Land Use Zone C22
 - Land Use Zone C23
 - Land Use Zone C24
 - Land Use Zone C25
- Industrial**
- Land Use Zone IZ1
 - Land Use Zone IZ2
 - Industrial Precinct A
 - Industrial Precinct B
 - Industrial Precinct C
 - General Use - Locality A
 - General Use - Locality B
- National Capital Authority**
- NCA Land





See Inset A on SHEET 1

LEGEND

Residential

- Locality A
- Locality B
- Locality C

Commercial

- Land Use Zone C21
- Land Use Zone C22
- Land Use Zone C23
- Land Use Zone C24
- Land Use Zone C25

Industrial


- Land Use Zone IZ1
- Land Use Zone IZ2
- Industrial Precinct A
- Industrial Precinct B
- Industrial Precinct C
- General Use - Locality A
- General Use - Locality B

National Capital Authority

- NCA Land



MAP INFORMATION CURRENT : December 2010
 (See "User's Note" on the Contents Page)
 ©Copyright ACT Government 2010



SCALE 1 : 6500

NARRABUNDAH

Codification Locality Map

NGUNNAWAL

MAP INFORMATION CURRENT : December 2010
(See "User's Note" on the Contents Page)

LEGEND

Residential

- Locality A
- Locality B
- Locality C

Commercial

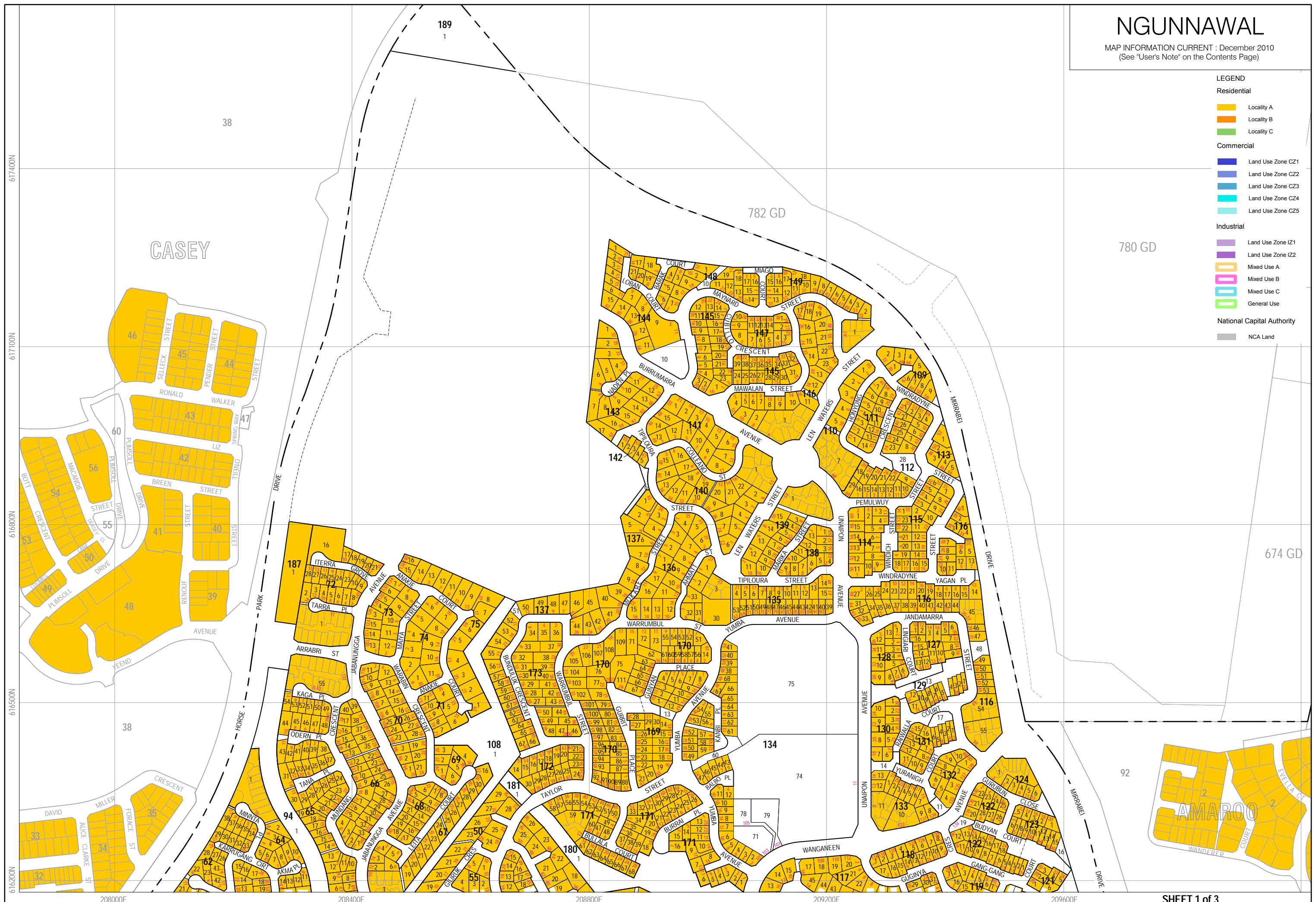
- Land Use Zone CZ1
- Land Use Zone CZ2
- Land Use Zone CZ3
- Land Use Zone CZ4
- Land Use Zone CZ5

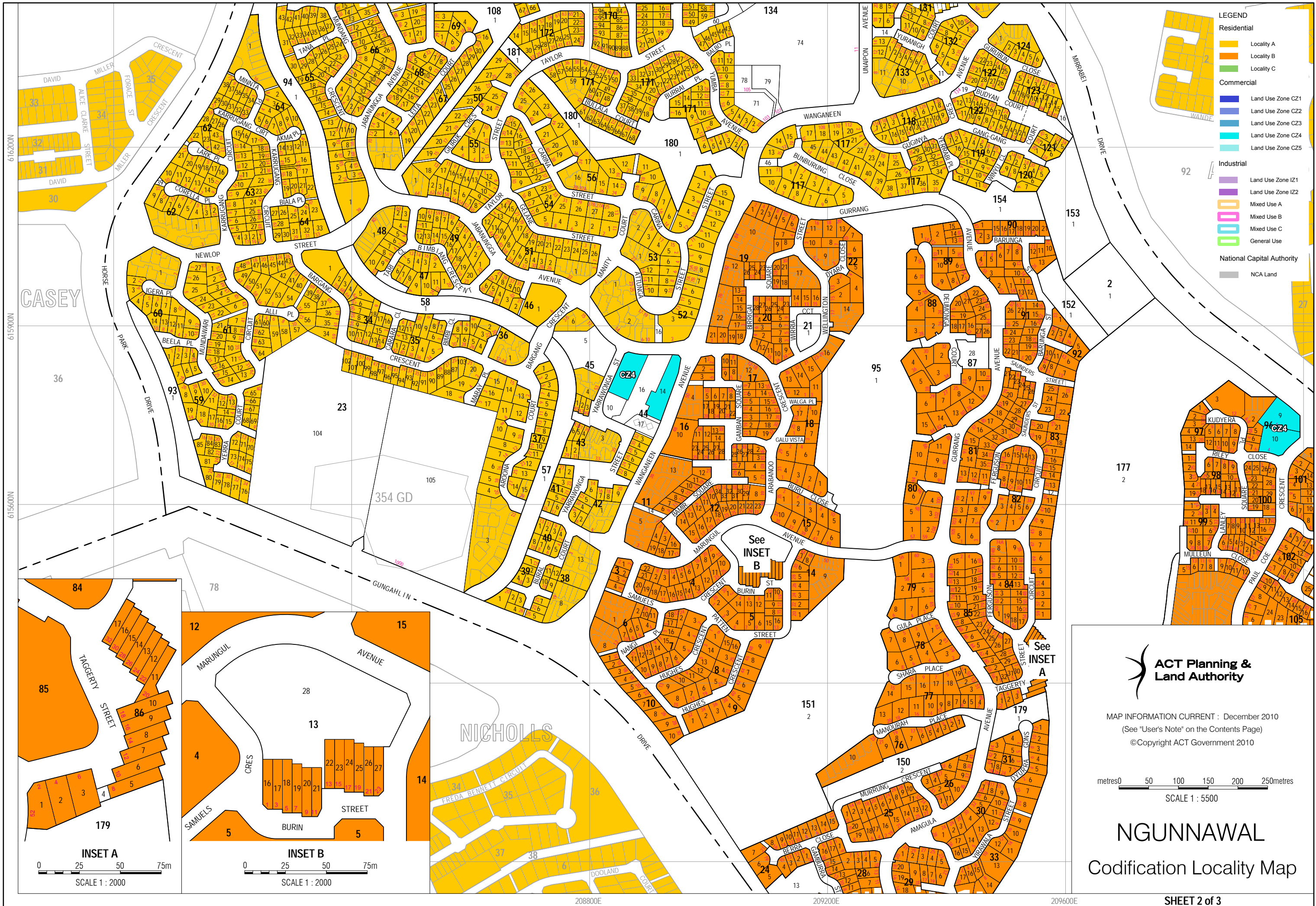
Industrial

- Land Use Zone IZ1
- Land Use Zone IZ2
- Mixed Use A
- Mixed Use B
- Mixed Use C
- General Use

National Capital Authority

- NCA Land





MAP INFORMATION CURRENT : December 2010
 (See "User's Note" on the Contents Page)
 ©Copyright ACT Government 2010

metres 0 50 100 150 200 250metres

SCALE 1 : 5500

NGUNNAWAL

Codification Locality Map

NGUNNAWAL

MAP INFORMATION CURRENT : December 2010
(See "User's Note" on the Contents Page)

LEGEND

Residential

- Locality A
- Locality B
- Locality C

Commercial

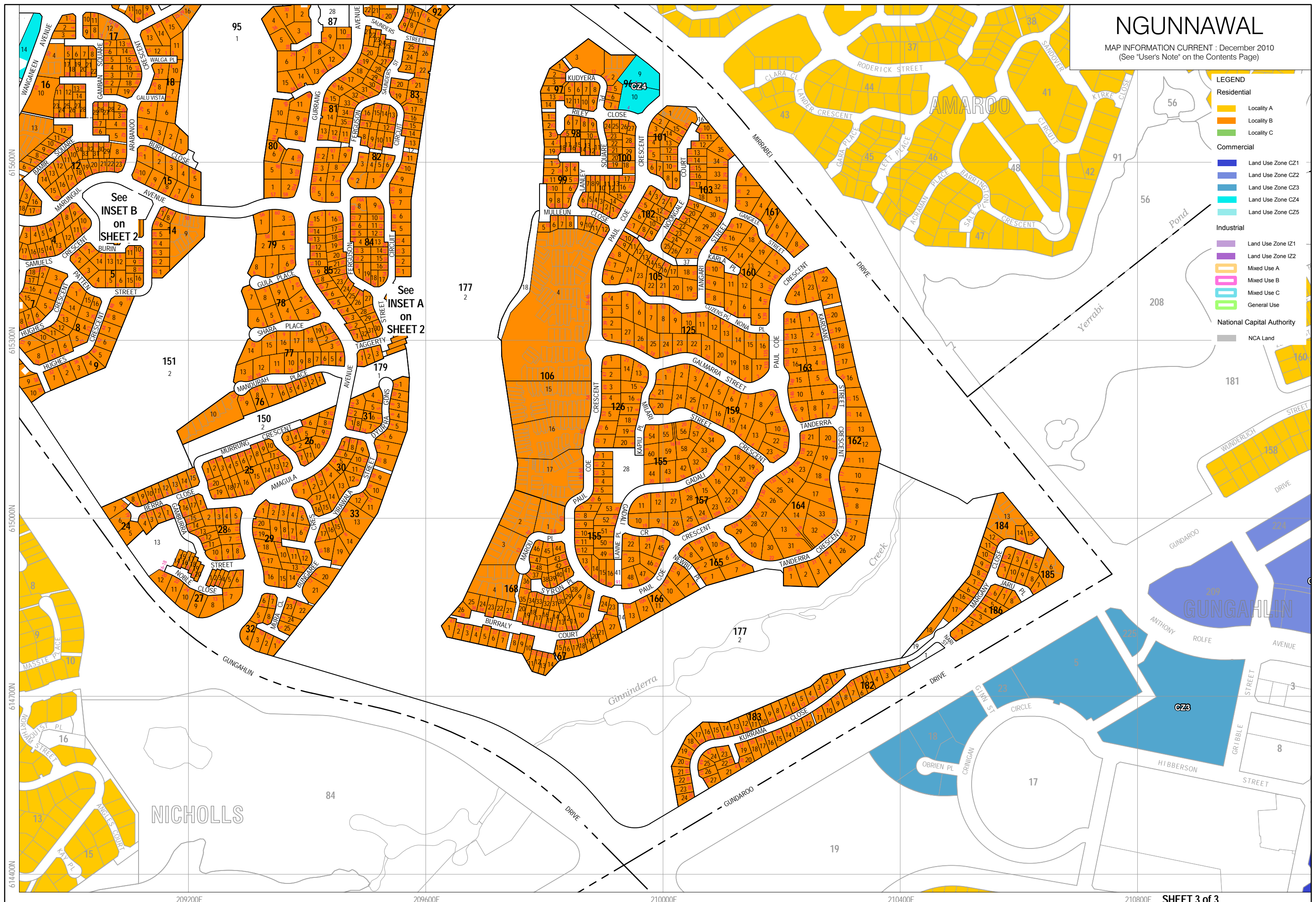
- Land Use Zone CZ1
- Land Use Zone CZ2
- Land Use Zone CZ3
- Land Use Zone CZ4
- Land Use Zone CZ5

Industrial

- Land Use Zone IZ1
- Land Use Zone IZ2
- Mixed Use A
- Mixed Use B
- Mixed Use C
- General Use

National Capital Authority

- NCA Land



209200E

209600E

210000E

210400E

210800E

SHEET 3 of 3

NICHOLLS

MAP INFORMATION CURRENT : December 2010
(See "User's Note" on the Contents Page)

- LEGEND**
- Residential**
- Locality A
 - Locality B
 - Locality C
- Commercial**
- Land Use Zone CZ1
 - Land Use Zone CZ2
 - Land Use Zone CZ3
 - Land Use Zone CZ4
 - Land Use Zone CZ5
- Industrial**
- Land Use Zone IZ1
 - Land Use Zone IZ2
- Mixed Use**
- Mixed Use A
 - Mixed Use B
 - Mixed Use C
 - General Use
- National Capital Authority**
- NCA Land

