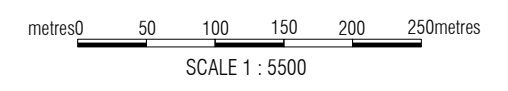


OAKS ESTATE

- LEGEND**
- Residential**
- Locality A
 - Locality B
 - Locality C
- Commercial**
- Land Use Zone CZ1
 - Land Use Zone CZ2
 - Land Use Zone CZ3
 - Land Use Zone CZ4
 - Land Use Zone CZ5
- Industrial**
- Land Use Zone IZ1
 - Land Use Zone IZ2
 - Mixed Use A
 - Mixed Use B
 - Mixed Use C
 - General Use
- National Capital Authority**
- NCA Land



MAP INFORMATION CURRENT : December 2010
 (See "User's Note" on the Contents Page)
 ©Copyright ACT Government 2010

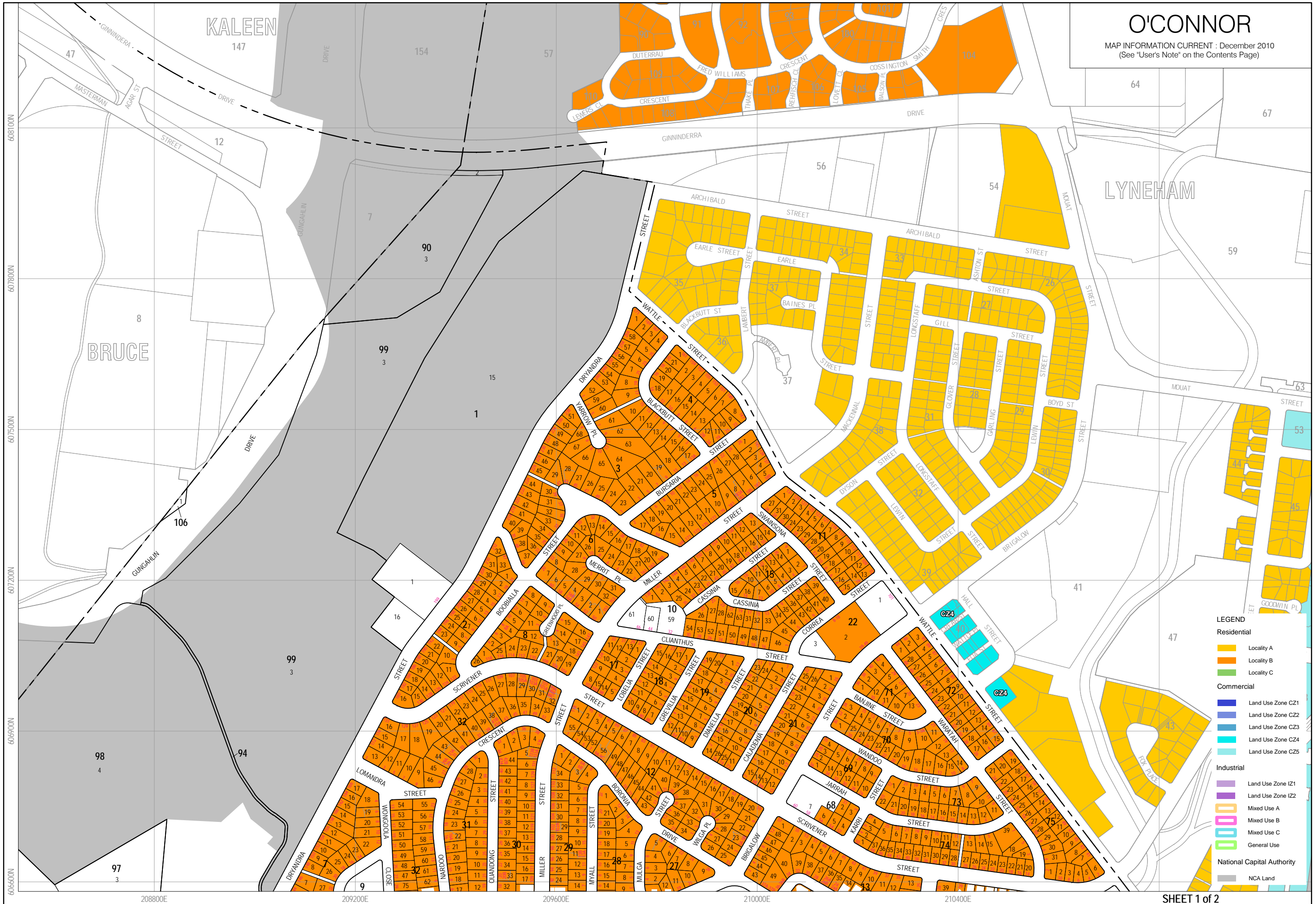


OAKS ESTATE

Codification Locality Map

O'CONNOR

MAP INFORMATION CURRENT : December 2010
(See "User's Note" on the Contents Page)



LEGEND

Residential

- Locality A
- Locality B
- Locality C

Commercial

- Land Use Zone C21
- Land Use Zone C22
- Land Use Zone C23
- Land Use Zone C24
- Land Use Zone C25

Industrial

- Land Use Zone I21
- Land Use Zone I22

Mixed Use

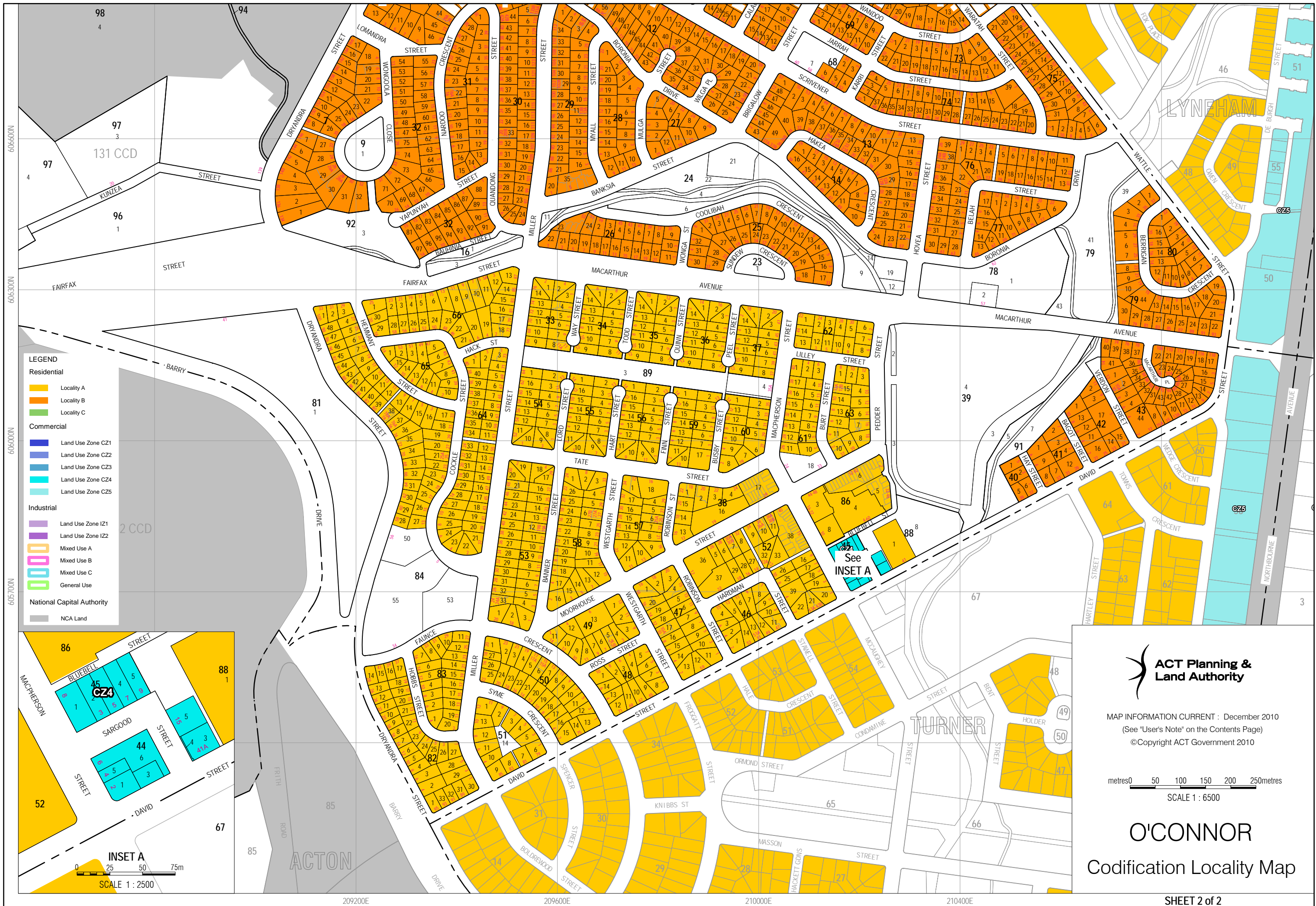
- Mixed Use A
- Mixed Use B
- Mixed Use C

General Use

- General Use

National Capital Authority

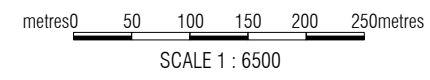
- NCA Land



- LEGEND**
- Residential**
- Locality A
 - Locality B
 - Locality C
- Commercial**
- Land Use Zone CZ1
 - Land Use Zone CZ2
 - Land Use Zone CZ3
 - Land Use Zone CZ4
 - Land Use Zone CZ5
- Industrial**
- Land Use Zone IZ1
 - Land Use Zone IZ2
 - Mixed Use A
 - Mixed Use B
 - Mixed Use C
 - General Use
- National Capital Authority**
- NCA Land



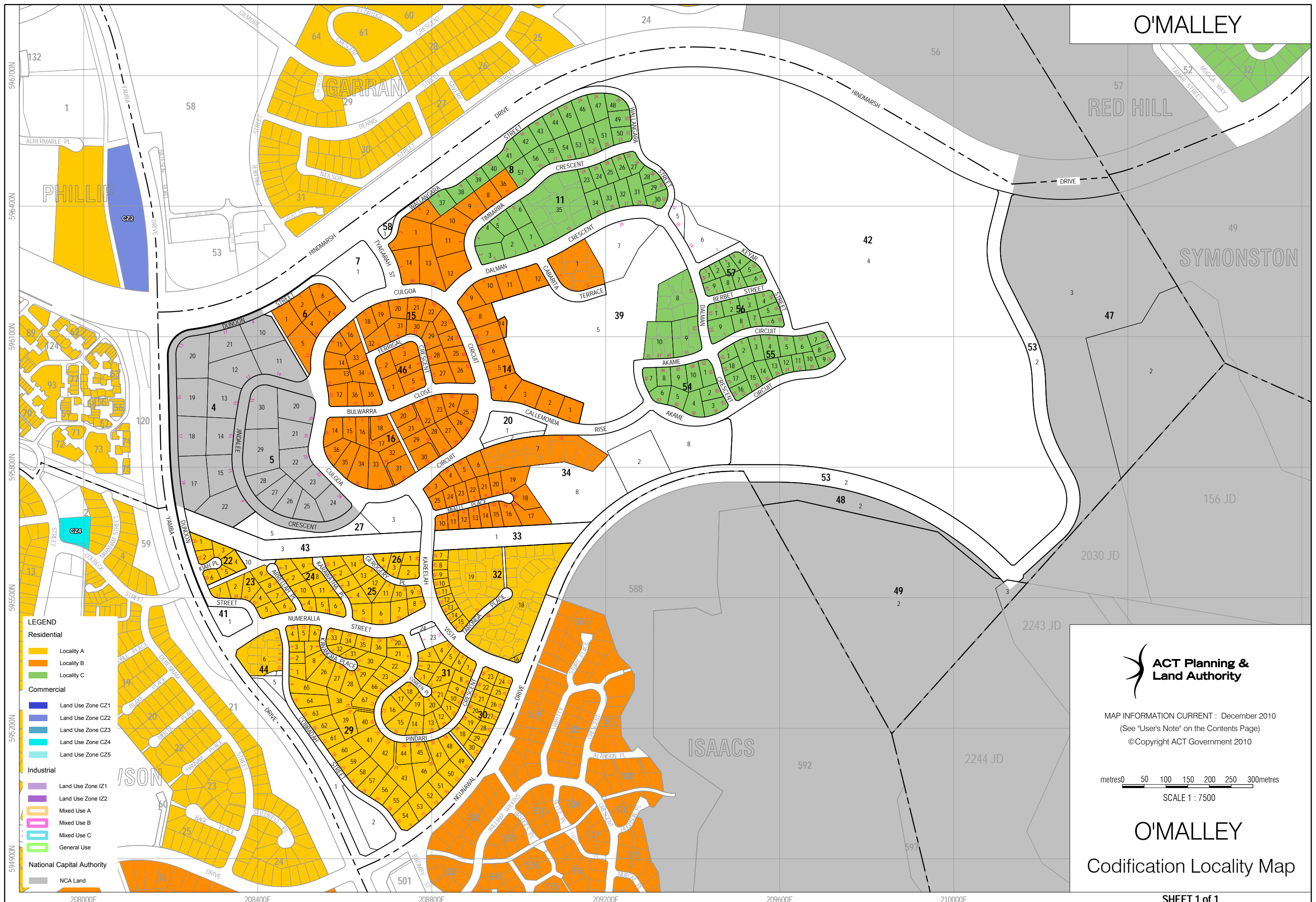
MAP INFORMATION CURRENT : December 2010
 (See "User's Note" on the Contents Page)
 ©Copyright ACT Government 2010



O'CONNOR

Codification Locality Map

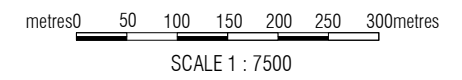
O'MALLEY



- LEGEND**
- Residential**
- Locality A
 - Locality B
 - Locality C
- Commercial**
- Land Use Zone CZ1
 - Land Use Zone CZ2
 - Land Use Zone CZ3
 - Land Use Zone CZ4
 - Land Use Zone CZ5
- Industrial**
- Land Use Zone IZ1
 - Land Use Zone IZ2
 - Mixed Use A
 - Mixed Use B
 - Mixed Use C
 - General Use
- National Capital Authority**
- NCA Land

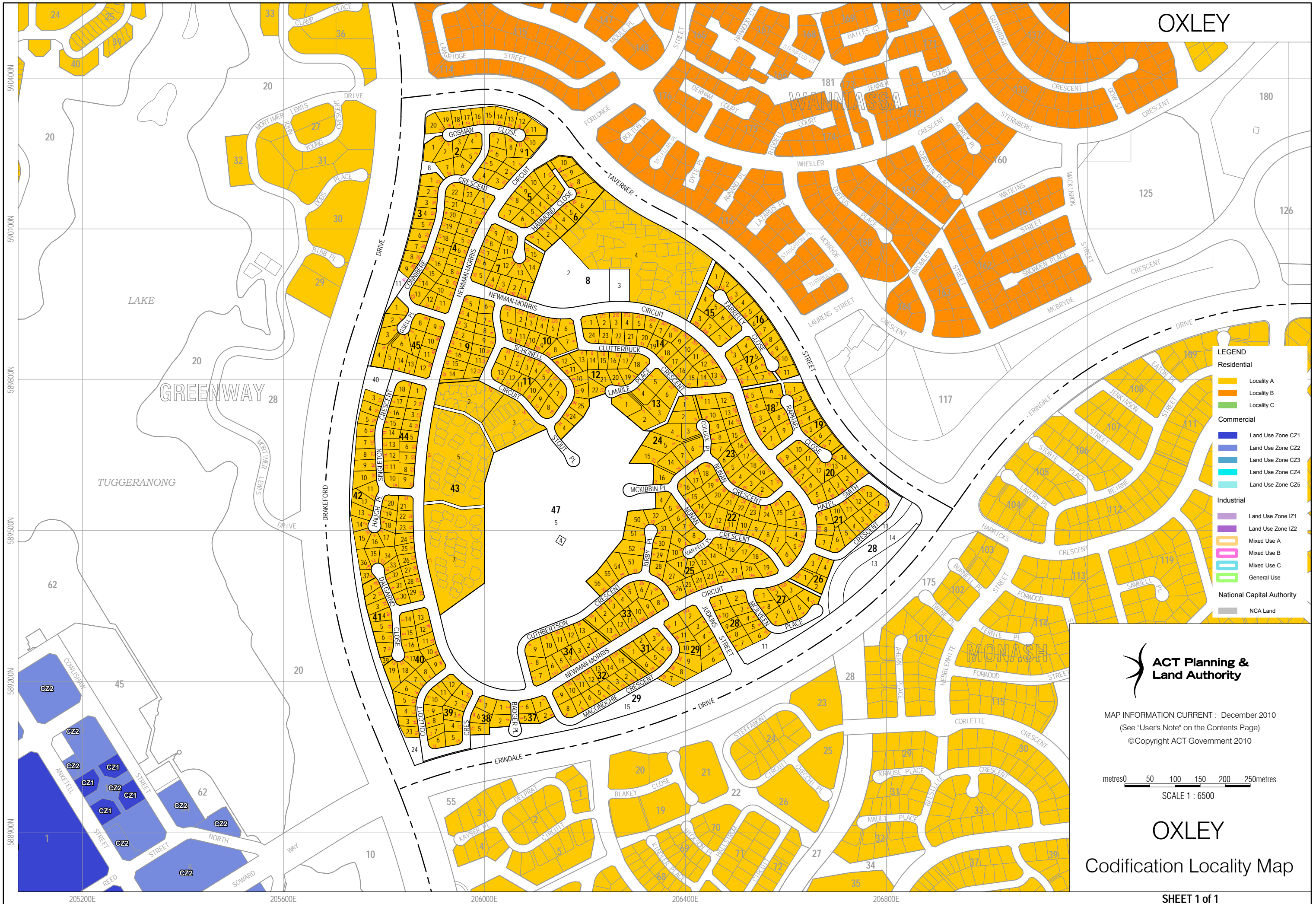


MAP INFORMATION CURRENT : December 2010
(See "User's Note" on the Contents Page)
©Copyright ACT Government 2010



O'MALLEY

Codification Locality Map



LEGEND

Residential

- Locality A
- Locality B
- Locality C

Commercial

- Land Use Zone CZ1
- Land Use Zone CZ2
- Land Use Zone CZ3
- Land Use Zone CZ4
- Land Use Zone CZ5

Industrial

- Land Use Zone IZ1
- Land Use Zone IZ2

Mixed Use

- Mixed Use A
- Mixed Use B
- Mixed Use C

General Use

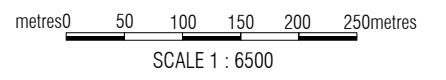
- General Use

National Capital Authority

- NCA Land



MAP INFORMATION CURRENT : December 2010
 (See "User's Note" on the Contents Page)
 ©Copyright ACT Government 2010



OXLEY
 Codification Locality Map