



Australian Capital
Territory

GAZETTE

A.C.T. No. 18, 8 May 1991

CONTENTS

General Information	490
Government Notices	494
Purchasing and Disposals	517
Contracts Arranged	520
Private Notices	522

Printed by the Government Printer, D. S. Lawrance,
by the authority of the ACT Executive

© Copyright Australian Capital Territory

4

4



4

4



4

4

GENERAL INFORMATION

IMPORTANT COPYRIGHT NOTICE - Australian Capital Territory

This work is copyright. Apart from any use as permitted under the Copyright Act 1968, no part may be reproduced by any process without written permission from the General Manager, Public Affairs Branch, ACT Government Service. Enquiries should be directed to the Operations Manager, Public Affairs Branch, PO Box 921, Civic Square 2608.

ISSUES OF THE ACT GOVERNMENT GAZETTE

An ACT Gazette will be published on Wednesday each week (if required). Notices included in this Gazette are Government Business, Periodic, Purchasing and Disposal, and Australian Capital Territory Teaching Service (Australian Public Service notices for the ACT Public Service staff will continue to appear in the Commonwealth of Australia Gazette). Issues are sold at \$2.15 each.

An ACT Gazette (Special) will be published when required.

Index issues of the ACT Gazette are published yearly.

NOTICES FOR PUBLICATION and related correspondence should be addressed to:

ACT Gazette Officer (tel: (06) 275 8517)
Public Affairs Branch
ACT Government Service
PO Box 921
Civic Square ACT 2608

or lodged at Public Affairs Branch, Level 3, ACT Administration Centre, 1 Constitution Avenue, Canberra City. Notices are accepted for publication in the next available issue, unless otherwise specified.

Except where a standard form is used, all notices for publication must have a covering instruction setting out requirements. A typewritten original is to be provided. Copy is to be confined to one side of the paper and sheets are to be of uniform size (A4). "Contracts arranged" notices are to be issued on the forms provided for this purpose. All other copy is to be confined within the margins of: 20mm from the top and bottom; and 25mm from left hand side and right hand side of the page. Copy is to be numbered consecutively and fastened securely together. Dates, proper names and signatures are to be shown clearly.

Copy will be returned unpublished if not submitted in accordance with these requirements.

CLOSING TIME. Notices for publication should be lodged at Public Affairs Branch, ACT Administration Centre, unless otherwise specified, by 4.30 pm, Wednesday in the week prior to publication.

PRIVATE NOTICES. The rates of charge and conditions applying to acceptance of copy for private notices are as follows:

- (a) minimum charge up to 125 words \$63.00
- (b) each 25 words (or part therefore) thereafter \$13.00.

Remittances must be forwarded with a copy of the notice for publication. Notices received without payment will be returned unpublished.

ALL REMITTANCES, in respect of private notices, should be made payable to the ACT Gazette Office.

GENERAL INFORMATION Continued

SUBSCRIPTIONS are payable in advance and are accepted for a maximum period of one year. All subscriptions are on a firm basis and refunds for cancellations will not be given.

The regular (weekly) issue of the ACT Gazette is available on subscription at the rate of \$153.00 per year. This rate includes supply of Special issues published in the previous week packaging and postage in Australia.

AVAILABILITY. The ACT Gazette is available by subscription from:

ACT Gazette Office
Level 3
ACT Administration Centre
1 Constitution Avenue
CANBERRA CITY ACT 2601

(Cheques should be made out to ACT Gazette Office)

or over the counter at the

Shopfront
Ground Floor
Saratou Building
East Row
CANBERRA ACT

Phone: (06) 279 3132

and Shopfront
Homeworld
TUGGERANONG ACT

Phone: (06) 293 5371

ISSUE OF ACT SPECIAL GAZETTES

The following issues of ACT Special Gazettes have been published in 1991.

Copies may be purchased at the ACT Government Shopfronts or by mail from the ACT Gazette Office (address given above).

Gazette number	Date of publication	Title
S1	2 January	The Treasurer's Quarterly Financial Statement (1 July - 30 Sept 1990)
S2	11 January	Magistrates Court (Civil Jurisdiction) Regulations (Amend)
S3	25 January	Determination No. 2 of 1991 - Ambulance Levy Act 1990
S4	31 January	Notice of Commencement & Appointments - Health Services Act 1990
S5	6 February	Notice of Commencement - Crimes (Amend) Act (No.3) 1990
S6	18 February	Administrative Arrangements (Amend)
S7	1 March	Passage of law by Legislative Assembly - Inquiries Act 1991 - Royal Commission & Inquiries (Conseq Provisions) Act 1991 - Poisons & Drugs (Amend) Act 1991 - Drugs of Dependence (Amend) Act 1991 - Royal Commissions Act 1991

GENERAL INFORMATION Continued

Gazette number	Date of publication	Title
S8	28 February	Passage of Law by Legislative Assembly - Water Supply (Chemical Treatment) (Amend) Act 1991
S9	5 March	Passage of Law by Legislative Assembly - Door-to-Door Trading Act 1991
S10	1 March	Notice of Commencement - Tobacco (Amend) Act 1991
S11	1 March	Financial Institutions Duty Regulations (Amend)
S12	5 March	Determination No 4 of 1991 - Building Act 1972
S13	6 March	Interim Territory Planning Authority - Variation to Policy Braddon Section 30 Block 1
S14	8 March	Exemption - Tobacco Act 1927
S15	12 March	Appointment - Canberra Theatre Trust Act 1965
S16	15 March	Notice of Commencement - Poisons and Drugs (Amend) Act 1991 - Drugs of Dependence (Amend) Act 1991
S17	21 March	Public Baths and Public Bathing Regulations (Amend) No 6 of 1991
S18	2 April	Homebuyer Housing Assistance Program
S19	3 April	Passage of law by Legislative Assembly - City Area Leases (Amend) Act 1991 - Occupational Health & Safety (Amend) Act 1991 - Weapons (Consequential Amend) Act 1991 - Stock Act 1991 - Weapons Act 1991
S20	26 March	Exemption - Tobacco Act 1927
S21	28 March	Determination of Fees & Charges - Health Services Act - Poisons Act & Drugs of Dependence Act - Approval Under the Blood Donation (AIDS) Act
S22	28 March	Declaration - Interim Planning Act 1990
S23	3 April	City Area Leases (Betterment Charge Assessment) Regulation No 7 of 1991
S24	12 April	Draft Variation to the Territory Plan
S25	19 April	Taxi and Private Hire Car Regulations (Amend) No 8 of 1991 Determination No 10 of 1991 - Motor Traffic Act 1936
S26	16 April	Determination No 11 of 1991 - Taxation (Admin) Act 1987
S27	22 April	Treasurer's Quarterly Financial Statement (Period 1 October to 31 December 1990)
S28	17 April	Notice of the Holding of an Auction - City Area Leases Act 1936
S29	24 April	Passage of Law by Legislative Assembly - Unlawful Games (Amend) Act 1991
S30	30 April	Passage of Laws by Legislative Assembly - Criminal Injuries Compensation (Amend) Act 1991 - Inebriates (Amend) Act 1991 - Subordinate Laws (Amend) Act 1991
S31	6 May	- Water Pollution Regulation (Amend) No.9 of 1991 - Occupational Health & Safety Regulation No. 10 of 1991
S32	24 April	Clinical Waste Act 1990
S33	29 April	Notice of the Holding of an Auction - City Area Leases Act 1936

GENERAL INFORMATION Continued

Gazette number	Date of publication	Title
S34	26 April	Declaration Interim Planning Act 1990 NCDC Policy Variations Notice of Commencement - City Area Leases (Amend) Act (No. 12 of 1991)
S35	1 May	Tobacco Regulations No. 11 of 1991

GOVERNMENT NOTICES

AUSTRALIAN CAPITAL TERRITORY

NATURE CONSERVATION ACT 1980

DECLARATION OF THE GIGERLINE NATURE RESERVE

Under Section 51 of the Nature Conservation Act 1980 I DECLARE the land described in the Schedule and generally shown on the plan annexed hereto to be a reserved area to be known as Gigerline Nature Reserve.

Dated this 30th day of April 1991


Craig Duby
Minister for Finance
and Urban Services

GOVERNMENT NOTICES Continued

This is the schedule referred to in the declaration of the Gigerline Nature Reserve made by the Minister for Finance and Urban Services under the Nature Conservation Act 1980 on the 30th day of April 1991.

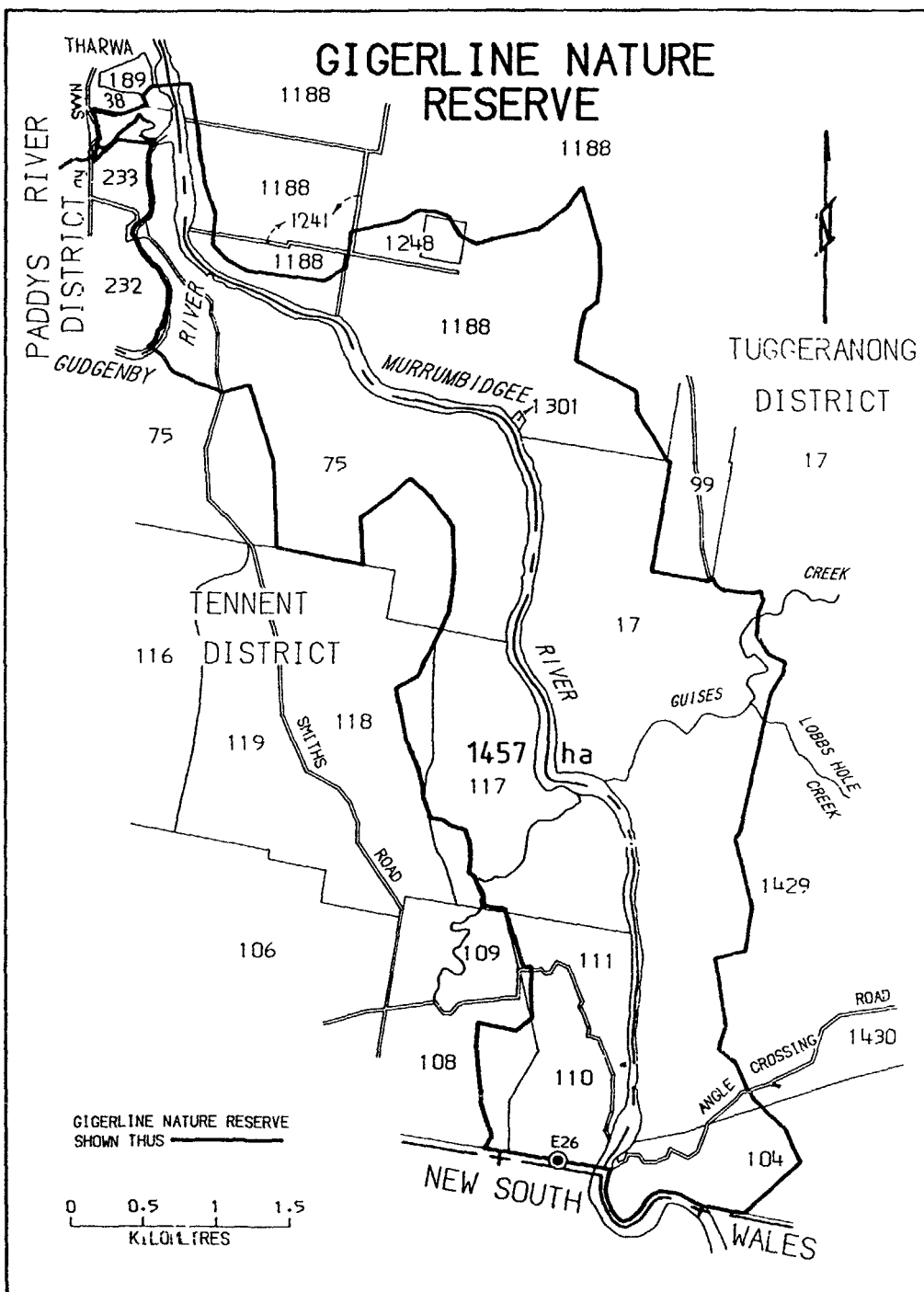
GIGERLINE NATURE RESERVE

All that piece of land in Paddys River Tennant and Tuggeranong Districts Australian Capital Territory containing an area of 1457 hectares more or less commencing at the most southern corner of Block 189 Paddys River District of plan catalogued in the Office of the Registrar of Titles Canberra Deposited Plan 5929 thence by lines bearing successively 45 degrees 18 minutes 91.9 metres 70 degrees 47 minutes 4.61 metres 86 degrees 50 minutes 20 seconds 258.2 metres 170 degrees 33 minutes 40 seconds 372.46 metres 175 degrees 17 minutes 30 seconds 108.155 metres 168 degrees 7 minutes 30 seconds 77.08 metres 171 degrees 38 minutes 40 seconds 142.37 metres 159 degrees 37 minutes 20 seconds 214.915 metres 185 degrees 24 minutes 20 seconds 212.265 metres 135 degrees 33 minutes 149.19 metres 116 degrees 49 minutes 50 seconds 158.58 metres 97 degrees 3 minutes 30 seconds 522.77 metres 60 degrees 44 minutes 10 seconds 174.27 metres 8 degrees 41 minutes 50 seconds 253.15 metres 78 degrees 1 minute 40 seconds 336.66 metres 60 degrees 45 minutes 20 seconds 148.255 metres 91 degrees 45 minutes 110.185 metres 106 degrees 49 minutes 40 seconds 97.575 metres 147 degrees 35 minutes 40 seconds 122.27 metres 147 degrees 45 minutes 10 seconds 45.68 metres 116 degrees 1 minute 20 seconds 113.065 metres 75 degrees 36 minutes 30 seconds 101.745 metres 77 degrees 17 minutes 10 seconds 335.475 metres 52 degrees 24 minutes 20 seconds 240.415 metres 37 degrees 2 minutes 50 seconds 170.275 metres 163 degrees 37 minutes 408.165 metres 177 degrees 14 minutes 50 seconds 201.91 metres 186 degrees 51 minutes 50 seconds 189.605 metres 231 degrees 50 minutes 40 seconds 94.555 metres 198 degrees 45 minutes 20 seconds 78.625 metres 187 degrees 41 minutes 50 seconds 274.545 metres 116 degrees 27 minutes 10 seconds 455.67 metres 177 degrees 48 minutes 140.725 metres and 148 degrees 4 minutes 20 seconds 401.535 metres to a northwestern boundary of Block 99 Tuggeranong District of plan catalogued in the Office of the Registrar of Titles Canberra Deposited Plan 4888 thence by lines bearing successively 99 degrees 27 minutes 20.12 metres 189 degrees 22 minutes 30 seconds 362.38 metres 189 degrees 50 minutes 40 seconds 401.53 metres 99 degrees 33 minutes 40 seconds 401.73 metres 42 degrees 39 minutes 30 seconds 35.145 metres 149 degrees 21 minutes 20 seconds 68.76 metres 119 degrees 22 minutes 40 seconds 59.885 metres 95 degrees 39 minutes 116.66 metres 92 degrees 49 minutes 10 seconds 90.18 metres 65 degrees 42 minutes 50 seconds 38.235 metres 161 degrees 27 minutes 40 seconds 72.6 metres 204 degrees 53 minutes 40 seconds 83.89 metres 175 degrees 24 minutes 50 seconds 25.615 metres 185 degrees 20 minutes 40 seconds 139.555 metres 145 degrees 24 minutes 10 seconds 158.725 metres 113 degrees 3 minutes 10 seconds 118.845 metres 192 degrees 59 minutes 10 seconds 97.335 metres 212 degrees 46 minutes 30 seconds 126.33 metres 196 degrees 27 minutes 20 seconds 178.61 metres 176 degrees 11 minutes 10 seconds 15.705 metres 192 degrees 20 minutes 20 seconds 800.27 metres 217 degrees 23 minutes 20 seconds 49.98 metres 166 degrees 10 minutes 485.1 metres 189 degrees 15 minutes 20 seconds 302.1 metres 257 degrees 32 minutes 30 seconds 209.78 metres 170 degrees 59 minutes 470.465 metres 199 degrees 30 minutes 10 seconds 97.485 metres 191 degrees 44 minutes 71.99 metres 125 degrees 57 minutes 40 seconds 140.62 metres 155 degrees 18 minutes 20 seconds 217.725 metres 148 degrees 7 minutes 40 seconds 68.775 metres 133 degrees 2 minutes 20 seconds 157.09 metres 130 degrees 50 minutes 122.835 metres 156 degrees 22 minutes 20 seconds 149.555 metres 151 degrees 13 minutes 40 seconds 107.255 metres and 228 degrees 2 minutes 30 seconds 530.775 metres to the Territorial Boundary thence generally westerly southwesterly northwesterly and again westerly by the Territorial Boundary to a point on the aforesaid Boundary 279 degrees 16 minutes 20 seconds 460.47 metres from Concrete Block E26 more particularly delineated on plan catalogued in the Office of the Australian Surveying and Land Information Group Canberra F.C 18 Sheet 7 thence by lines bearing successively 33 degrees 47 minutes 20 seconds 97.475 metres 341

GOVERNMENT NOTICES Continued

degrees 19 minutes 40 seconds 121.925 metres 341 degrees 28 minutes 30 seconds 116.165 metres 359 degrees 41 minutes 50 seconds 90.725 metres 353 degrees 7 minutes 10 seconds 163.635 metres 355 degrees 36 minutes 50 seconds 131.905 metres 3 degrees 35 minutes 10 seconds 84 22 metres 3 degrees 51 minutes 81.505 metres 102 degrees 20 minutes 20 seconds 53.865 metres 102 degrees 25 minutes 40 seconds 54.2 metres 102 degrees 25 minutes 154.94 metres 49 degrees 58 minutes 50 seconds 145.535 metres 356 degrees 25 minutes 10 seconds 192 67 metres 2 degrees 41 minutes 20 seconds 61.66 metres 2 degrees 13 minutes 40 seconds 92.72 metres 271 degrees 25 minutes 10 seconds 55.595 metres 342 degrees 6 minutes 30 seconds 342.245 metres 342 degrees 0 minutes 20 seconds 67.65 metres 278 degrees 24 minutes 50 seconds 46.62 metres 279 degrees 19 minutes 50 seconds 30.875 metres 280 degrees 1 minute 50 seconds 62.805 metres 348 degrees 36 minutes 83.175 metres 335 degrees 9 minutes 20 seconds 134.74 metres 300 degrees 36 minutes 50 seconds 39.965 metres 6 degrees 12 minutes 50 seconds 139.01 metres 352 degrees 9 minutes 30 seconds 83.45 metres 337 degrees 58 minutes 40 seconds 79.49 metres 287 degrees 5 minutes 50 seconds 99 49 metres 304 degrees 24 minutes 70.97 metres 275 degrees 23 minutes 50 seconds 36.795 metres 275 degrees 44 minutes 50 seconds 41.555 metres 338 degrees 28 minutes 20 seconds 145.06 metres 353 degrees 26 minutes 30 seconds 99.308 metres 347 degrees 11 minutes 50 seconds 115.29 metres 336 degrees 32 minutes 10 seconds 53.225 metres 336 degrees 54 minutes 73.635 metres 337 degrees 9 minutes 50 seconds 72.885 metres 348 degrees 8 minutes 10 seconds 271 9 metres 348 degrees 38 minutes 96.905 metres 60 degrees 35 minutes 40 seconds 47.905 metres 61 degrees 11 minutes 119.615 metres 25 degrees 57 minutes 30 seconds 123.755 metres 26 degrees 39 minutes 20 seconds 358.385 metres 7 degrees 35 minutes 30 seconds 85 29 metres 7 degrees 50 minutes 50 seconds 186.055 metres 358 degrees 16 minutes 40 seconds 324 075 metres 325 degrees 57 minutes 20 seconds 87.85 metres 320 degrees 37 minutes 10 seconds 175 085 metres 311 degrees 18 minutes 20 seconds 183.535 metres 228 degrees 48 minutes 40 seconds 205.915 metres 235 metres 7 minutes 40 seconds 226.145 metres 175 degrees 17 minutes 50 seconds 95.5 metres 177 degrees 21 minutes 10 seconds 230.875 metres 280 degrees 42 minutes 50 seconds 133.735 metres 281 degrees 1 minute 30 seconds 21.96 metres 281 degrees 3 minutes 50 seconds 159.12 metres 281 degrees 15 minutes 40 seconds 103 115 metres 281 degrees 22 minutes 10 seconds 186.455 metres 357 degrees 36 minutes 10 seconds 589.78 metres 342 degrees 32 minutes 40 seconds 551.61 metres 254 degrees 3 minutes 10 seconds 114.09 metres 251 degrees 35 minutes 20 seconds 75.145 metres 304 degrees 59 minutes 20 seconds 40.26 metres 285 degrees 56 minutes 20 seconds 146.2 metres 297 degrees 46 minutes 30 seconds 112.815 metres 289 degrees 32 minutes 30 seconds 72.945 metres 323 degrees 55 minutes 40 seconds 162.8 metres and 300 degrees 26 minutes 10 seconds for about 84.72 metres to the left bank of the Gudgenby River thence generally northerly by the aforesaid left bank to Australian Capital Territory Standard Adjusted Grid Co-ordinate 205778 87 metres East 577276.925 metres North being a point 171 degrees 16 minutes 20 seconds 269.555 metres from a southern corner of Block 38 Paddys River District of plan catalogued in the Office of the Registrar of Titles Canberra Deposited Plan 5028 the aforesaid southern corner of which is 99 degrees 44 minutes 10 seconds 223.34 metres and 71 degrees 11 minutes 20 seconds 191.51 metres along southern boundaries of the aforesaid Block 38 from its most southwestern corner at Naas Road thence by lines bearing successively 276 degrees 48 minutes 20 seconds 239.835 metres 227 degrees 53 minutes 40 seconds 228.245 metres 12 degrees 21 minutes 20 seconds 152.195 metres 59 degrees 18 minutes 14.145 metres 348 degrees 43 minutes 20 seconds 132.535 metres 341 degrees 15 minutes 40 seconds 80.73 metres 99 degrees 44 minutes 10 seconds 195.24 metres 71 degrees 11 minutes 20 seconds 191.51 metres and 333 degrees 32 minutes 30 seconds 72.78 metres to the point of commencement.

GOVERNMENT NOTICES Continued



GOVERNMENT NOTICES Continued


AUSTRALIAN CAPITAL TERRITORY

NATURE CONSERVATION ACT 1980

DECLARATION OF THE STONY CREEK NATURE RESERVE

Under Section 51 of the Nature Conservation Act 1980 I DECLARE the land described in the Schedule and generally shown on the plan annexed hereto to be a reserved area to be known as Stony Creek Nature Reserve.

Dated this *30th* day of *April* 1991


Craig Doby
Minister for Finance
and Urban Services

GOVERNMENT NOTICES Continued

This is the schedule referred to in the declaration of the Stony Creek Nature Reserve made by the Minister for Finance and Urban Services under the Nature Conservation Act 1980 on the 30th day of April 1991.

STONY CREEK NATURE RESERVE

All that piece of land in Coree and Stromlo Districts Australian Capital Territory containing an area of 824.5 hectares more or less: commencing at the most southern corner of Block 413 Stromlo District of plan catalogued in the Office of the Registrar of Titles Canberra Deposited Plan 7054 thence by lines bearing successively 237 degrees 48 minutes 40 seconds 58.92 metres 128 degrees 48 minutes 30 seconds 85.38 metres 99 degrees 31 minutes 110.91 metres 113 degrees 51 minutes 50 seconds 123.88 metres 141 degrees 1 minute 10 seconds 135.71 metres 108 degrees 53 minutes 50 seconds 74.66 metres 118 degrees 28 minutes 40 seconds 213.24 metres 28 degrees 21 minutes 50 seconds 116.46 metres 55 degrees 26 minutes 40 seconds 64.41 metres 115 degrees 6 minutes 10 seconds 168.51 metres 163 degrees 48 minutes 40 seconds 273.09 metres 132 degrees 44 minutes 30 seconds 169.31 metres 132 degrees 15 minutes 30 seconds 365.02 metres 32 degrees 5 minutes 20 seconds 224.03 metres 32 degrees 5 minutes 30 seconds 306.81 metres 109 degrees 29 minutes 10 seconds 460.94 metres 188 degrees 35 minutes 30 seconds 763.66 metres 216 degrees 35 minutes 56.9 metres and 207 degrees 88.85 metres to the most northerly northeastern corner of Block 442 Stromlo District of plan catalogued in the Office of the Registrar of Titles Canberra Deposited Plan 7589 thence by lines bearing successively 279 degrees 22 minutes 30 seconds 1206.9 metres 164 degrees 10 minutes 30 seconds 348.99 metres 241 degrees 19 minutes 40 seconds 169.42 metres 188 degrees 40 minutes 302.67 metres 277 degrees 33 minutes 40 seconds 249.88 metres 199 degrees 21 minutes 40 seconds 317.21 metres 78 degrees 36 minutes 10 seconds 93.72 metres 99 degrees 1 minute 20 seconds 210.33 metres 82 degrees 3 minutes 10 seconds 110.68 metres 154 degrees 28 minutes 10 seconds 85.14 metres 214 degrees 45 minutes 40 seconds 86.0 metres 226 degrees 11 minutes 20 seconds 413.89 metres 222 degrees 2 minutes 10 seconds 224.49 metres 230 degrees 56 minutes 95.83 metres 273 degrees 35 minutes 30 seconds 84.2 metres 258 degrees 7 minutes 30 seconds 57.35 metres 252 degrees 39 minutes 150.95 metres 243 degrees 11 minutes 163.46 metres 195 degrees 8 minutes 10 seconds 200.92 metres 200 degrees 49 minutes 30 seconds 60.86 metres 194 degrees 24 minutes 20 seconds 44.5 metres 181 degrees 57 minutes 50 seconds 85.61 metres 190 degrees 45 minutes 30 seconds 75.02 metres 250 degrees 24 minutes 10 seconds 106.48 metres 344 degrees 20 minutes 10 seconds 78.87 metres 13 degrees 27 minutes 30 seconds 100.08 metres 347 degrees 47 minutes 97.55 metres 353 degrees 55 minutes 10 seconds 56.45 metres 289 degrees 38 minutes 50 seconds 56.45 metres 291 degrees 50 minutes 40 seconds 52.99 metres and 343 degrees 55 minutes 10 seconds 87.12 metres to a southeastern side of Cotter Road thence by lines bearing successively 47 degrees 57 minutes 40 seconds 45.64 metres and 47 degrees 54 minutes 20 seconds 18.42 metres to a southern corner of Block 390 Stromlo District as delineated on plan catalogued in the Office of the Australian Surveying and Land Information Group Canberra MS.1196 thence by lines bearing successively 47 degrees 54 minutes 20 seconds 110.25 metres 51 degrees 38 minutes 27.09 metres 69 degrees 52 minutes 30 seconds 157.92 metres 66 degrees 32 minutes 40 seconds 76.85 metres 26 degrees 37 minutes 18.27 metres and 2 degrees 22 minutes 35.0 metres to the most northern corner of the aforesaid Block 390 and being on the right bank of the Murrumbidgee River thence by a line bearing 331 degrees for about 78 metres to the left bank of the Murrumbidgee River thence generally southwesterly by the aforesaid left bank to Australian Capital Territory Standard Adjusted Grid Co-ordinate 194548 15 metres East 599524.18 metres North thence by lines bearing successively 278 degrees 446.56 metres 357 degrees 30 minutes 20 seconds 101.66 metres 30 degrees 7 minutes 20 seconds 96.0 metres 100 degrees 28 minutes 30 seconds 104.4 metres 35 degrees 20 minutes 20 seconds 212.59 metres 21 degrees 31 minutes 50 seconds 105.0 metres 10 degrees 49 minutes 10 seconds 22.03 metres 2 degrees 54 minutes 20 seconds 56.37 metres 27 degrees 28 minutes 50 seconds 125.33 metres 288 degrees 57

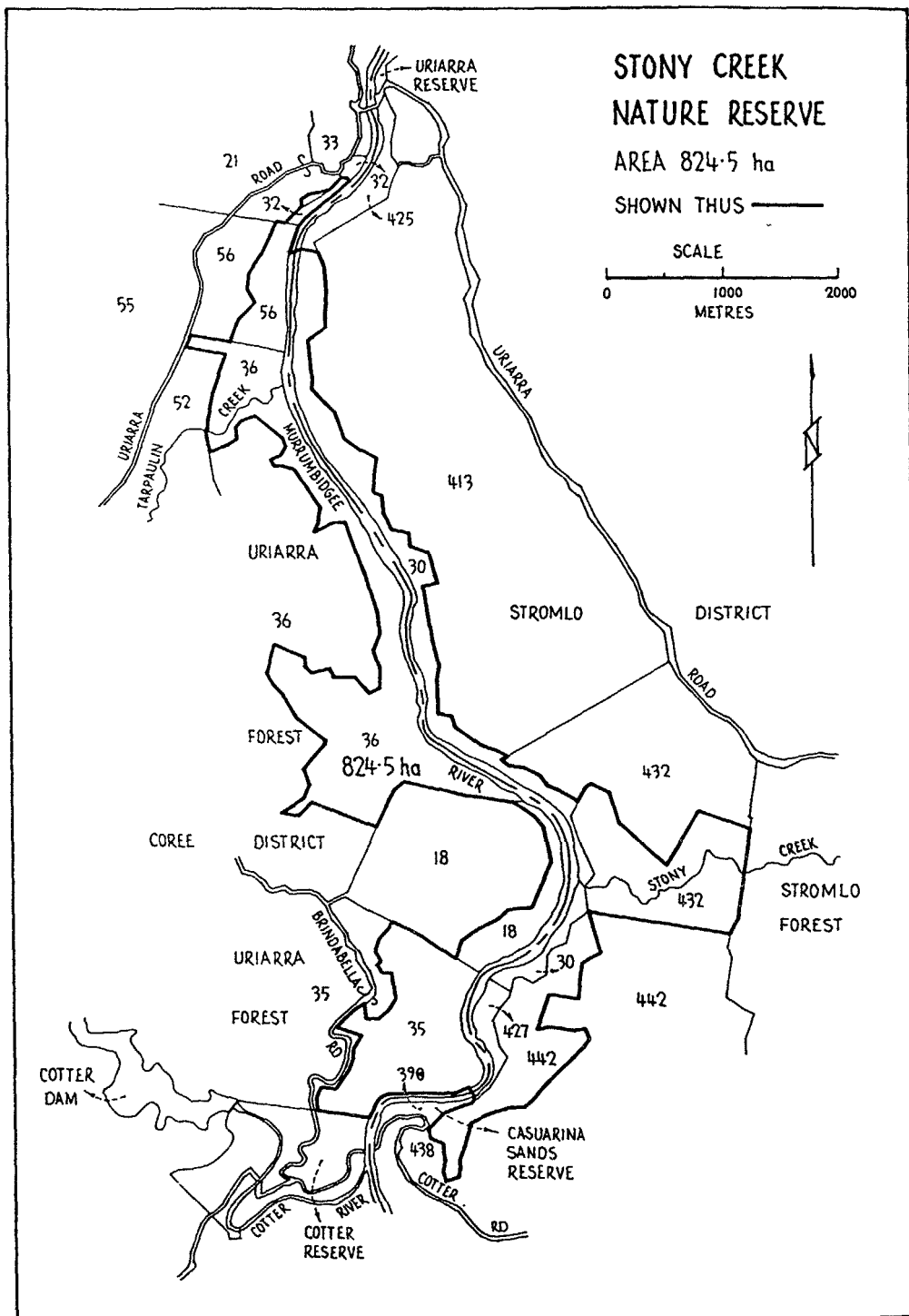
GOVERNMENT NOTICES Continued

minutes 50 seconds 225.02 metres 48 degrees 32 minutes 198.54 metres 60 degrees 40 minutes 90.63 metres 166 degrees 13 minutes 50 seconds 106.65 metres 96 degrees 18 minutes 30 seconds 100.46 metres 54 degrees 4 minutes 30 seconds 100.52 metres 28 degrees 33 minutes 50 seconds 67.28 metres 35 degrees 33 minutes 40 seconds 52.03 metres 356 degrees 23 minutes 40 seconds 85.67 metres 351 degrees 30 minutes 40 seconds 142.05 metres 267 degrees 43 minutes 20 seconds 75.11 metres 329 degrees 49 minutes 10 seconds 66.16 metres 19 degrees 13 minutes 30 seconds 52.32 metres 328 degrees 48 minutes 50 seconds 82.02 metres 18 degrees 54 minutes 114.81 metres 42 degrees 44 minutes 30 seconds 105.5 metres 32 degrees 41 minutes 86.51 metres 116 degrees 24 minutes 20 seconds 241.36 metres 124 degrees 53 minutes 30 seconds 362.34 metres 21 degrees 34 minutes 40 seconds 160.9 metres 53 degrees 8 minutes 40 seconds 96.04 metres 53 degrees 50 minutes 10 seconds 32.68 metres 62 degrees 28 minutes 207.74 metres 50 degrees 44 minutes 40 seconds 117.25 metres 84 degrees 0 minutes 30 seconds 197.4 metres 23 degrees 48 minutes 50 seconds 424.44 metres 348 degrees 36 minutes 10 seconds 296.6 metres 321 degrees 37 minutes 116.7 metres 303 degrees 57 minutes 206.69 metres 279 degrees 10 minutes 20 seconds 383.87 metres 284 degrees 35 minutes 278.27 metres 282 degrees 57 minutes 268.26 metres 231 degrees 55 minutes 40 seconds 97.47 metres 205 degrees 21 minutes 50 seconds 354.57 metres 290 degrees 33 minutes 50 seconds 324.14 metres 292 degrees 45 minutes 20 seconds 249.18 metres 224 degrees 24 minutes 40 seconds 151.23 metres 280 degrees 15 minutes 40 seconds 156.02 metres 59 degrees 40 minutes 10 seconds 107.98 metres 55 degrees 52 minutes 113.88 metres 24 degrees 35 minutes 30 seconds 119.45 metres 341 degrees 30 minutes 20 seconds 141.57 metres 39 degrees 28 minutes 97.02 metres 40 degrees 24 minutes 30 seconds 179.69 metres 9 degrees 12 minutes 10 seconds 38.61 metres 309 degrees 30 minutes 20 seconds 294.17 metres 329 degrees 48 minutes 10 seconds 227.63 metres 316 degrees 28 minutes 10 seconds 116.32 metres 326 degrees 24 minutes 30 seconds 110.95 metres 13 degrees 58 minutes 40 seconds 262.07 metres 114 degrees 55 minutes 40 seconds 282.44 metres 176 degrees 26 minutes 30 seconds 86.48 metres 127 degrees 33 minutes 40 seconds 70.53 metres 77 degrees 37 minutes 50 seconds 137.82 metres 148 degrees 12 minutes 50 seconds 85.91 metres 90 degrees 19 minutes 50 seconds 163.85 metres 136 degrees 30 minutes 30 seconds 183.19 metres 62 degrees 31 minutes 93.39 metres 2 degrees 0 minutes 20 seconds 164.15 metres 339 degrees 48 minutes 40 seconds 138.73 metres 20 degrees 1 minute 50 seconds 172.14 metres 353 degrees 52 minutes 30 seconds 185.46 metres 342 degrees 42 minutes 10 seconds 348.43 metres 338 degrees 49 minutes 20 seconds 445.23 metres 271 degrees 30 minutes 50 seconds 92.04 metres 248 degrees 4 minutes 10 seconds 166.94 metres 24 degrees 56 minutes 20 seconds 84.14 metres 6 degrees 32 minutes 118.86 327 degrees 24 minutes 50 seconds 298.91 metres 322 degrees 9 minutes 10 seconds 81.79 metres 292 degrees 14 minutes 20 seconds 103.13 metres 272 degrees 29 minutes 66.87 metres 328 degrees 50 minutes 30 seconds 65.07 metres 68 degrees 19 minutes 40 seconds 91.27 metres 26 degrees 56 minutes 20 seconds 85.54 metres 345 degrees 25 minutes 79.77 metres 308 degrees 15 minutes 50 seconds 297.97 metres 248 degrees 55 minutes 50 seconds 122.33 metres 222 degrees 4 minutes 10 seconds 72.04 metres 171 degrees 28 minutes 10 seconds 99.45 metres 238 degrees 42 minutes 10 seconds 104.89 metres 251 degrees 24 minutes 40 seconds 155.87 metres 350 degrees 4 minutes 40 seconds 179.29 metres 43 degrees 4 minutes 16.73 metres 4 degrees 31 minutes 20 seconds 102.92 metres 10 degrees 50 minutes 50 seconds 174.37 metres 19 degrees 6 minutes 309.64 metres 22 degrees 4 minutes 20 seconds 68.82 metres 279 degrees 47 minutes 354.19 metres 24 degrees 41 minutes 50 seconds 120.0 metres 99 degrees 33 minutes 20 seconds 348.43 metres 20 degrees 6 minutes 50 seconds 194.74 metres 44 degrees 50 minutes 10 seconds 198.83 metres 329 degrees 18 minutes 30 seconds 127.34 metres 3 degrees 2 minutes 10 seconds 125.44 metres 33 degrees 52 minutes 40 seconds 224.17 metres 25 degrees 19 minutes 116.62 metres 25 degrees 20 minutes 30 seconds 63.99 metres 24 degrees 59 minutes 114.71 metres 99 degrees 37 minutes 40 seconds 73.0 metres 45 degrees 12 minutes 20 seconds 187.26 metres 3 degrees 50 minutes 30 seconds 68.51 metres 60 degrees 47 minutes 30 seconds 66.1 metres 77 degrees 39 minutes 40 seconds 174.35 metres 47 degrees 50 minutes 20 seconds 158.32 metres 99 degrees 1 minute 27.99 metres and 137 degrees 33 minutes 40 seconds 58.28 metres to the left bank of the Murrumbidgee River thence generally southwesterly by the aforesaid left bank to Australian Capital Territory Standard Adjusted Grid Co-ordinate 193986.975 metres East 606817.105 metres North thence by a line bearing 76 degrees 0 minutes 40 seconds for about 89.5 metres to the right bank of the Murrumbidgee River thence by a line bearing 98 degrees 5 minutes 10 seconds 147.9

GOVERNMENT NOTICES Continued

metres to a southwestern boundary of the aforesaid Block 413 Stromlo District thence by boundaries of the aforesaid Block 413 Stromlo District and being lines bearing successively 157 degrees 47 minutes 50 seconds 104.94 metres 174 degrees 48 minutes 22.31 metres 185 degrees 2 minutes 40 seconds 194.635 metres 177 degrees 34 minutes 20 seconds 110.51 metres 231 degrees 57 minutes 40 seconds 186.18 metres 174 degrees 31 minutes 50 seconds 320.52 metres 184 degrees 38 minutes 88.685 metres 137 degrees 19 minutes 10 seconds 260.75 metres 160 degrees 23 minutes 248.44 metres 127 degrees 49 minutes 30 seconds 162.12 metres 117 degrees 21 minutes 10 seconds 157.27 metres 185 degrees 14 minutes 40 seconds 290.1 metres 153 degrees 17 minutes 30 seconds 13.24 metres 110 degrees 40 minutes 40 seconds 64.81 metres 173 degrees 26 minutes 50 seconds 144.22 metres 154 degrees 27 minutes 20 seconds 146.05 metres 103 degrees 9 minutes 50 seconds 148.4 metres 171 degrees 53 minutes 50 seconds 116.94 metres 153 degrees 16 minutes 30 seconds 9.17 metres 108 degrees 21 minutes 40 seconds 146.56 metres 160 degrees 6 minutes 10 seconds 98.11 metres 163 degrees 55 minutes 20 seconds 166.23 metres 255 degrees 40 minutes 125.8 metres 170 degrees 59 minutes 20 seconds 461.7 metres 167 degrees 8 minutes 20 seconds 215.25 metres 188 degrees 14 minutes 40 seconds 120.62 metres 178 degrees 49 minutes 10 seconds 291.12 metres 103 degrees 25 minutes 30 seconds 111.29 metres 160 degrees 14 minutes 40 seconds 95.88 metres 126 degrees 44 minutes 40 seconds 257.17 metres 110 degrees 17 minutes 134.12 metres and 115 degrees 8 minutes 10 seconds 107.81 metres to the point of commencement

GOVERNMENT NOTICES Continued




GOVERNMENT NOTICES Continued

**AUSTRALIAN CAPITAL TERRITORY
NATURE CONSERVATION ACT 1980
DECLARATION OF THE WOODSTOCK NATURE RESERVE**

Under Section 51 of the Nature Conservation Act 1980 I DECLARE the land described in the Schedule and generally shown on the plan annexed hereto to be a reserved area to be known as Woodstock Nature Reserve.

Dated this *30th* day of *April* 1991


Craig Duby
Minister for Finance
and Urban Services

GOVERNMENT NOTICES Continued

This is the schedule referred to in the declaration of the Woodstock Nature Reserve made by the Minister for Finance and Urban Services under the Nature Conservation Act 1980 on the 30th day of April 1991.

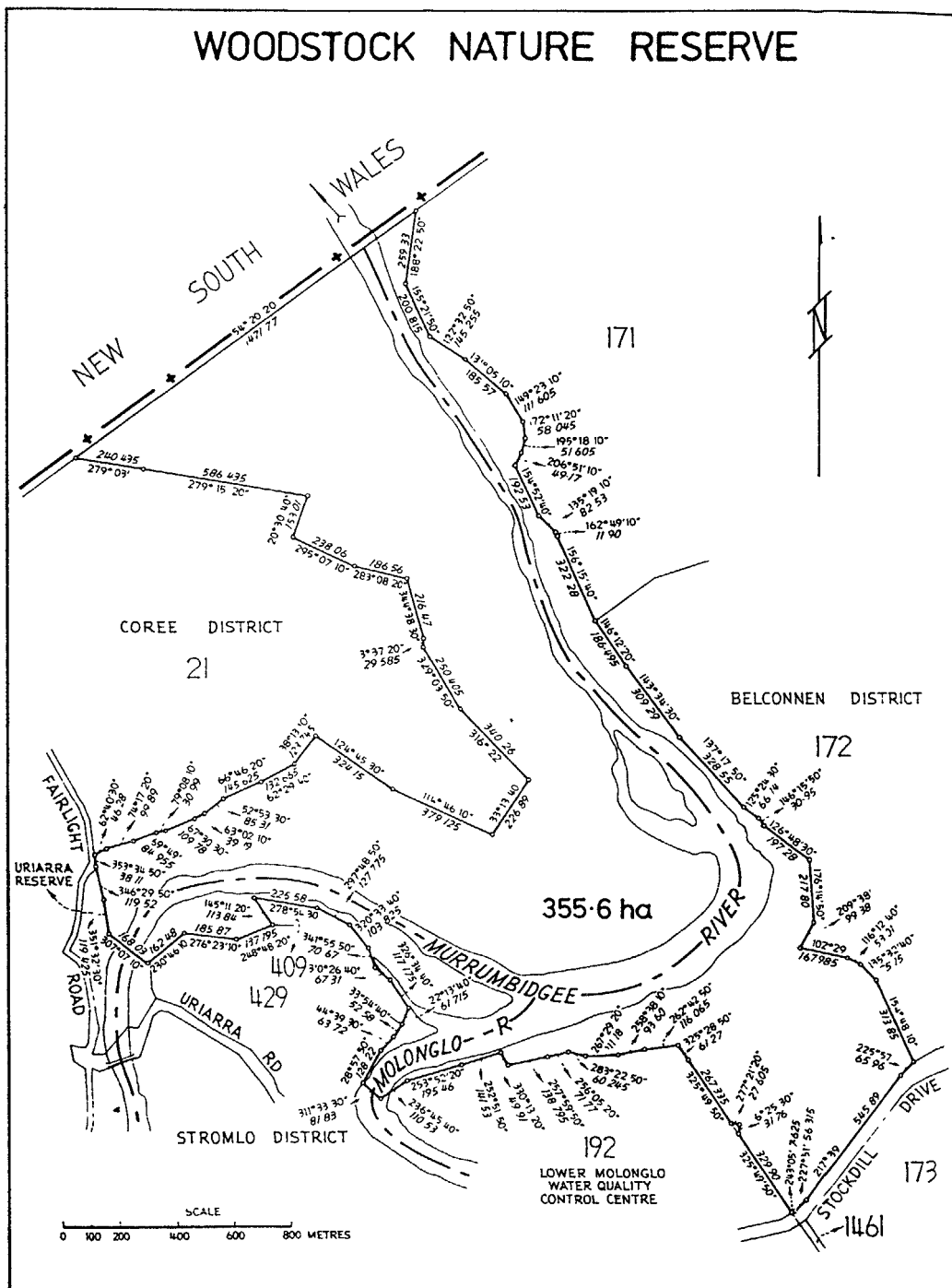
WOODSTOCK NATURE RESERVE

All that piece of land in Belconnen Coree and Stromlo Districts Australian Capital Territory containing an area of 355 6 hectares more or less: commencing on the Territorial Boundary at the most northerly northwestern corner of Block 171 Belconnen District of plan catalogued in the Office of the Registrar of Titles Canberra Deposited Plan 136 thence by lines bearing successively 188 degrees 22 minutes 50 seconds 259.33 metres 155 degrees 21 minutes 50 seconds 200.815 metres 122 degrees 32 minutes 50 seconds 145.255 metres 131 degrees 5 minutes 10 seconds 185.57 metres 149 degrees 23 minutes 10 seconds 111.605 metres 172 degrees 11 minutes 20 seconds 58.045 metres 195 degrees 18 minutes 10 seconds 51.605 metres 206 degrees 51 minutes 10 seconds 49.17 metres 154 degrees 52 minutes 40 seconds 192.53 metres 135 degrees 19 minutes 10 seconds 82.53 metres 162 degrees 49 minutes 10 seconds 11.9 metres and 156 degrees 15 minutes 40 seconds 322.28 metres to a western corner of Block 172 Belconnen District of plan catalogued in the Office of the Registrar of Titles Canberra Deposited Plan 136 thence by lines bearing successively 146 degrees 12 minutes 20 seconds 186.495 metres 143 degrees 34 minutes 30 seconds 309.29 metres 137 degrees 17 minutes 50 seconds 328.55 metres 125 degrees 24 minutes 30 seconds 66.14 metres 146 degrees 15 minutes 50 seconds 30.95 metres 126 degrees 48 minutes 30 seconds 197.28 metres 176 degrees 14 minutes 50 seconds 217.8 metres 209 degrees 38 minutes 99.38 metres 102 degrees 29 minutes 167.985 metres 116 degrees 12 minutes 40 seconds 53.01 metres 135 degrees 32 minutes 40 seconds 75.15 metres 154 degrees 48 minutes 10 seconds 313.85 metres to a northwestern side of Stockdill Drive thence by lines bearing successively 225 degrees 57 minutes 65.96 metres 217 degrees 39 minutes 545.89 metres 227 degrees 51 minutes 56.315 metres 243 degrees 5 minutes 7.625 metres to a northeastern boundary of Block 192 of plan catalogued in the Office of the Registrar of Titles Canberra Deposited Plan 639 thence by lines bearing successively 325 degrees 49 minutes 50 seconds 329.9 metres 6 degrees 25 minutes 30 seconds 31.76 metres 277 degrees 21 minutes 20 seconds 27.605 metres 325 degrees 49 minutes 50 seconds 267.335 metres 325 degrees 28 minutes 50 seconds 61.27 metres 262 degrees 42 minutes 50 seconds 116.065 metres 258 degrees 38 minutes 10 seconds 93.6 metres 267 degrees 29 minutes 20 seconds 111.18 metres 283 degrees 22 minutes 50 seconds 60.245 metres 256 degrees 5 minutes 20 seconds 71.77 metres 257 degrees 59 minutes 50 seconds 138.795 metres 330 degrees 13 minutes 20 seconds 49.91 metres 252 degrees 51 minutes 50 seconds 141.53 metres 253 degrees 52 minutes 20 seconds 195.46 metres 236 degrees 45 minutes 40 seconds 110.53 metres 311 degrees 33 minutes 30 seconds 81.83 metres 28 degrees 57 minutes 50 seconds 128.22 metres 44 degrees 39 minutes 30 seconds 63.72 metres 33 degrees 54 minutes 40 seconds 52.58 metres to the most southern corner of Block 409 Stromlo District of plan catalogued in the Office of the Registrar of Titles Canberra Deposited Plan 6964 thence by lines bearing successively 22 degrees 13 minutes 40 seconds 61.715 metres 326 degrees 34 minutes 40 minutes 117.175 metres 310 degrees 26 minutes 40 seconds 67.31 metres 341 degrees 55 minutes 50 seconds 70.67 metres 320 degrees 33 minutes 40 seconds 103.825 metres 297 degrees 48 minutes 50 seconds 127.775 metres 278 degrees 54 minutes 30 seconds 225.58 metres 145 degrees 11 minutes 20 seconds 113.84 metres 248 degrees 48 minutes 20 seconds 137.195 metres 276 degrees 23 minutes 10 seconds 185.87 metres 230 degrees 46 minutes 10 seconds 162.48 metres 307 degrees 7 minutes 10 seconds 168.03 metres 351 degrees 32 minutes 30 seconds 119.425 metres 346 degrees 29 minutes 50 seconds 119.52 metres to a northeastern side of Fairlight Road thence by lines bearing successively 353 degrees 34 minutes 50 seconds 38.11 metres 62 degrees 40 minutes 30 seconds 46.28 metres 74 degrees 17 minutes 20 seconds 99.89 metres 69 degrees 49 minutes 84.955 metres 79 degrees 8 minutes 10 seconds 30.99 metres 67 degrees 30 minutes 30 seconds 109.78 metres 63 degrees 2 minutes 10 seconds 39.19 metres 52 degrees 53 minutes

GOVERNMENT NOTICES Continued

30 seconds 85.31 metres 66 degrees 46 minutes 20 seconds 145.625 metres 62 degrees 29 minutes 40 seconds 132.665 metres 38 degrees 13 minutes 10 seconds 123.745 metres 124 degrees 45 minutes 30 seconds 324.15 metres 114 degrees 46 minutes 10 seconds 379.125 metres 33 degrees 13 minutes 40 seconds 226.89 metres 316 degrees 22 minutes 340.26 metres 329 degrees 3 minutes 50 seconds 250.405 metres 3 degrees 37 minutes 20 seconds 29.585 metres 344 degrees 38 minutes 30 seconds 216.47 metres 283 degrees 8 minutes 20 seconds 186.56 metres 295 degrees 7 minutes 10 seconds 238.06 metres 20 degrees 30 minutes 40 seconds 153.01 metres 279 degrees 15 minutes 20 seconds 586.435 metres and 279 degrees 3 minutes 240.435 metres to the Territorial Boundary thence by a line bearing 54 degrees 20 minutes 20 seconds 1471.77 metres to the point of commencement.

GOVERNMENT NOTICES Continued



GOVERNMENT NOTICES Continued

AUSTRALIAN CAPITAL TERRITORY

NATURE CONSERVATION ACT 1980

DECLARATION OF THE BULLEN RANGE NATURE RESERVE

Under Section 51 of the Nature Conservation Act 1980 I DECLARE the land described in the Schedule and generally shown on the plan annexed hereto to be a reserved area to be known as Bullen Range Nature Reserve.

Dated this *30th* day of *April* 1991


Craig Duby
Minister for Finance
and Urban Services

GOVERNMENT NOTICES Continued

This is the schedule referred to in the declaration of the Bullen Range Nature Reserve made by the Minister for Finance and Urban Services under the Nature Conservation Act 1980 on the 30th day of April 1991.

BULLEN RANGE NATURE RESERVE

All that piece of land in Paddys River Stromlo and Tuggeranong Districts Australian Capital Territory containing an area of 37.5 square kilometres more or less: commencing at the most easterly corner of Block 66 Stromlo District of plan catalogued in the Office of the Registrar of Titles Canberra Deposited Plan 1341 and being on a southwestern side of Cotter Road thence by lines bearing 216 degrees 49 minutes 20 seconds 68.4 metres 249 degrees 21 minutes 51.24 metres 317 degrees 33 minutes 50 seconds 54.32 metres 13 degrees 12 minutes 20 seconds 40.66 metres and 352 degrees 23 minutes 10 seconds 29.89 metres to the most northerly northeastern corner of Block 331 Stromlo District of plan catalogued in the Office of the Registrar of Titles Canberra Deposited Plan 3770 thence by lines bearing successively 271 degrees 48 minutes 10 seconds 197.39 metres 181 degrees 29 minutes 110.6 metres 161 degrees 36 minutes 66.58 metres 145 degrees 17 minutes 188.55 metres and 51 degrees 29 minutes 30.51 metres to a southwestern boundary of Block 85 Stromlo District of plan catalogued in the Office of the Registrar of Titles Canberra Deposited Plan 2075 thence by lines bearing successively 173 degrees 37 minutes 30 seconds 119.43 metres 173 degrees 36 minutes 40 seconds 86.5 metres and 119 degrees 54 minutes 429.74 metres to the most southerly corner of Block 283 Stromlo District of plan catalogued in the Office of the Registrar of Titles Canberra Deposited Plan 7409 thence by lines bearing successively 78 degrees 48 minutes 50 seconds 36.49 metres 149 degrees 12 minutes 30 seconds 113.08 metres 149 degrees 12 minutes 20 seconds 78.93 metres 71 degrees 6 minutes 112.77 metres 136 degrees 17 minutes 50 seconds 101.07 metres 186 degrees 16 minutes 20 seconds 417.27 metres 119 degrees 30 minutes 20 seconds 115.26 metres 50 degrees 30 minutes 20 seconds 90.05 metres 147 degrees 24 minutes 20 seconds 128.39 metres 147 degrees 25 minutes 40 seconds 87.06 metres 90 degrees 40 minutes 58.37 metres 106 degrees 46 minutes 20 seconds 116.83 metres 132 degrees 39 minutes 10 seconds 191.07 metres 127 degrees 16 minutes 40 seconds 196.39 metres 93 degrees 12 minutes 123.14 metres 110 degrees 7 minutes 20 seconds 41.91 metres 115 degrees 44 minutes 10 seconds 25.38 metres 105 degrees 42 minutes 50 seconds 16.16 metres and 135 degrees 57 minutes 47.45 metres to a southeastern boundary of Block 14 Stromlo District of plan catalogued in the Office of the Registrar of Titles Canberra Deposited Plan 7409 thence by lines bearing successively 216 degrees 55 minutes 50 seconds 62.39 metres 165 degrees 19 minutes 10 seconds 106.44 metres 128 degrees 0 minutes 30 seconds 171.65 metres 127 degrees 49 minutes 50 seconds 83.09 metres 164 degrees 47 minutes 40 seconds 145.03 metres 159 degrees 19 minutes 40 seconds 156.15 metres 162 degrees 23 minutes 30 seconds 153.17 metres 200 degrees 9 minutes 205.88 metres 207 degrees 48 minutes 226.06 metres 187 degrees 50 minutes 20 seconds 71.48 metres 150 degrees 44 minutes 30 seconds 150.61 metres 135 degrees 42 minutes 50 seconds 128.02 metres 179 degrees 29 minutes 10 seconds 412.04 metres 152 degrees 8 minutes 40 seconds 294.97 metres 89 degrees 48 minutes 40 seconds 335.31 metres 159 degrees 2 minutes 216.41 metres 109 degrees 50 minutes 30 seconds 202.0 metres 69 degrees 38 minutes 10 seconds 151.85 metres 75 degrees 29 minutes 40 seconds 290.93 metres 189 degrees 6 minutes 50 seconds 383.74 metres 98 degrees 51 minutes 30 seconds 157.36 metres 102 degrees 50 minutes 10 seconds 132.44 metres 121 degrees 23 minutes 20 seconds 186.57 metres 71 degrees 55 minutes 20 seconds 61.01 metres 80 degrees 26 minutes 10 seconds 289.26 metres 79 degrees 36 minutes 10 seconds 263.67 metres 95 degrees 22 minutes 137.99 metres 171 degrees 55 minutes 40 seconds 119.28 metres 120 degrees 16 minutes 30 seconds 117.09 metres 112 degrees 54 minutes 98.03 metres 130 degrees 47 minutes 10 seconds 114.79 metres 89 degrees 3 minutes 40 seconds 138.05 metres 147 degrees 25 minutes 20 seconds 158.04 metres and 73 degrees 0.61 metres to a southwestern corner of Block 19 Stromlo District of plan catalogued in the Office of the Registrar of Titles Canberra Deposited Plan 6458 thence

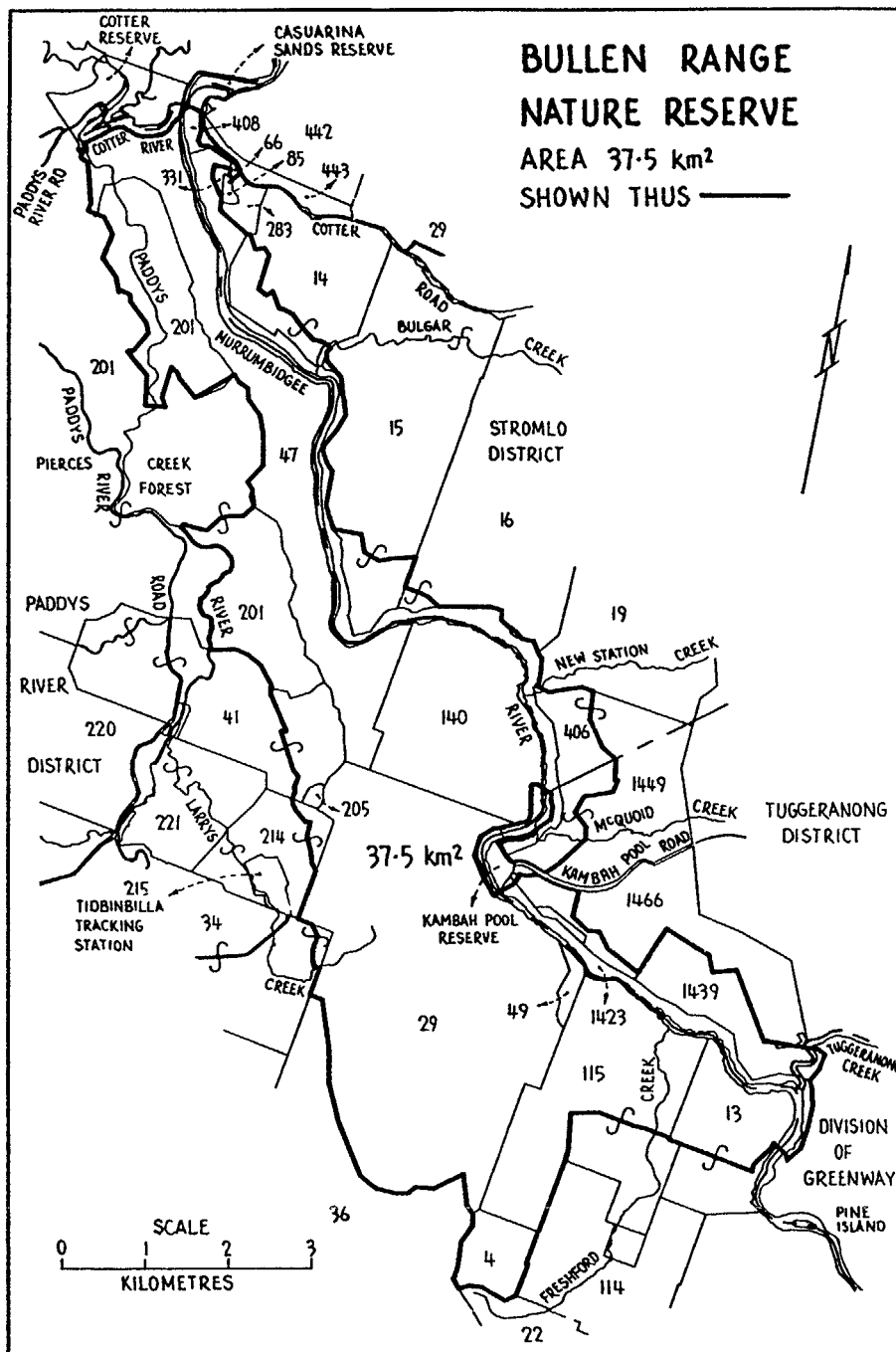
GOVERNMENT NOTICES Continued

by lines bearing successively 134 degrees 12 minutes 10 seconds 74.07 metres 171 degrees 46 minutes 30 seconds 137.4 metres 179 degrees 51 minutes 50 seconds 165.86 metres 219 degrees 47 minutes 39.06 metres 105 degrees 38 minutes 171.35 metres 69 degrees 24 minutes 193.78 metres 70 degrees 36 minutes 196.7 metres 98 degrees 29 minutes 40 seconds 140.23 metres 175 degrees 48 minutes 10 seconds 340.44 metres 144 degrees 21 minutes 40 seconds 365.9 metres 120 degrees 5 minutes 10 seconds 208.13 metres 171 degrees 25 minutes 20 seconds 253.57 metres 80 degrees 6 minutes 40 seconds 34.8 metres 191 degrees 49 minutes 148.9 metres 249 degrees 57 minutes 50 seconds 348.03 metres 198 degrees 16 minutes 10 seconds 213.09 metres 132 degrees 14 minutes 10 seconds 226.0 metres 172 degrees 51 minutes 123.28 metres 168 degrees 28 minutes 50 seconds 20.05 metres 220 degrees 42 minutes 21.02 metres 215 degrees 30 minutes 10 seconds 400.97 metres and 225 degrees 57 minutes 20 seconds 202.63 metres to a northeastern side of Kambah Pool Road thence by a line bearing 289 degrees 20 minutes 210.2 metres thence by 145.29 metres of the arc of a circle of radius 225 metres the chord of which lies south of the arc and bears 270 degrees 50 minutes 10 seconds thence by lines bearing successively 252 degrees 20 minutes 10 seconds 65.08 metres 307 degrees 12 minutes 10 seconds 104.39 metres 318 degrees 9 minutes 187.72 metres and 63 degrees 14 minutes 79.38 metres to the most southerly corner of an area prescribed under the *Nudity Act 1976* as notified in *Commonwealth of Australia Gazette* No. S23 of 13 February 1979 and more particularly delineated on plan catalogued in the Office of the Australian Surveying and Land Information Group Canberra as MISC521 thence by boundary lines of the aforesaid prescribed area bearing successively 76 degrees 16 minutes 190.88 metres 57 degrees 49 minutes 150.57 metres 26 degrees 100.64 metres 45 degrees 33 minutes 189.77 metres 356 degrees 159 0 metres 333 degrees 77.0 metres 356 degrees 73.0 metres 291 degrees 45 minutes 214 0 metres 249 degrees 15 minutes 65.0 metres 169 degrees 30 minutes 332.0 metres 186 degrees 35 minutes 99 metres and 244 degrees 51 minutes 350.0 metres to the most westerly corner of the aforesaid prescribed area thence by lines bearing successively 255 degrees 70.0 metres 229 degrees 185.0 metres 186 degrees 18 minutes 239.5 metres 146 degrees 300.0 metres 139 degrees 230.0 metres 49 degrees 16 minutes 40 seconds 296.38 metres 14 degrees 28 minutes 30 seconds 115.13 metres 87 degrees 52 minutes 10 seconds 88.41 metres and 74 degrees 11 minutes 20 seconds 141.92 metres to a southwestern side of Kambah Pool Road thence by a line bearing 109 degrees 20 minutes 59.42 metres thence by 453.44 metres of the arc of a circle of radius 1280 metres the chord of which lies northeast of the arc and bears 99 degrees 13 minutes 30 seconds thence by lines bearing successively 181 degrees 43 minutes 322.87 metres 122 degrees 52 minutes 232.6 metres 84 degrees 46 minutes 10 seconds 143 0 metres 142 degrees 4 minutes 50 seconds 227.82 metres 117 degrees 57 minutes 448 45 metres 21 degrees 39 minutes 10 seconds 618.53 metres 112 degrees 8 minutes 50 seconds 439.36 metres 109 degrees 40 minutes 20 seconds 146.23 metres 157 degrees 22 minutes 211.6 metres 73 degrees 38 minutes 288.83 metres 148 degrees 0 minutes 50 seconds 913.18 metres 85 degrees 11 minutes 9 seconds 618.38 metres 116 degrees 24 minutes 20 seconds 135 12 metres 191 degrees 28 minutes 20 seconds 164.2 metres 151 degrees 53 minutes 11.3 metres 209 degrees 12 minutes 190.26 metres 154 degrees 8 minutes 20 seconds 125.2 metres 245 degrees 47 minutes 4.97 metres 167 degrees 33 minutes 107.39 metres 160 degrees 2 minutes 56 37 metres 181 degrees 43 minutes 40 seconds 276.89 metres 187 degrees 41 minutes 258.99 metres 218 degrees 51 minutes 40 seconds 210.55 metres 329 degrees 59 minutes 40 seconds 70.71 metres 301 degrees 34 minutes 191.1 metres 192 degrees 45 minutes 48.76 metres 215 degrees 48 minutes 40 seconds 299.36 metres 181 degrees 2 minutes 85.16 metres 280 degrees 5 minutes 1049.72 metres 9 degrees 55 minutes 20.32 metres 280 degrees 1 minute 304.7 metres 271 degrees 6 minutes 125.4 metres 279 degrees 58 minutes 451.18 metres 257 degrees 12 minutes 40 seconds 330.54 metres 172 degrees 38 minutes 418.83 metres 183 degrees 17 minutes 146.7 metres 189 degrees 31 minutes 884.53 metres and 204 degrees 28 minutes 20.88 metres to the most northerly northeastern corner of Block 4 Paddys River District of plan catalogued in the Office of the Registrar of Titles Canberra Deposited Plan 628 thence by lines bearing successively 189 degrees 31 minutes 401.75 metres 99 degrees 31 minutes 23.76 metres 189 degrees 31 minutes 403.92 metres 234 degrees 46 minutes 50 seconds 142.18 metres 289 degrees 25 minutes 40 seconds 125.13 metres 288 degrees 40 minutes 50 seconds 190.44 metres 263 degrees 26 minutes 20 seconds 157.49 metres and 241 degrees 12 minutes 10 seconds 124.54 metres to a northeastern boundary of Block 36 Paddys River District of plan catalogued in the Office of the Registrar of Titles Canberra Deposited Plan 633 thence by lines bearing successively 320 degrees 8

GOVERNMENT NOTICES Continued

minutes 20 seconds 133.21 metres 8 degrees 37 minutes 20 seconds 156.63 metres 356 degrees 54 minutes 298.53 metres 24 degrees 235.2 metres 351 degrees 8 minutes 30 seconds 140.74 metres 314 degrees 19 minutes 30 seconds 123.92 metres 342 degrees 55 minutes 379.66 metres 232 degrees 39 minutes 20 seconds 398.45 metres 264 degrees 28 minutes 10 seconds 216.84 metres 220 degrees 14 minutes 40 seconds 122.75 metres 260 degrees 4 minutes 20 seconds 140.84 metres 273 degrees 20 minutes 50 seconds 233.37 metres 297 degrees 27 minutes 178.43 metres 298 degrees 34 minutes 10 seconds 72.4 metres 327 degrees 31 minutes 30 seconds 678.14 metres 335 degrees 28 minutes 483.75 metres 349 degrees 8 minutes 40 seconds 414.19 metres 340 degrees 42 minutes 40 seconds 586.24 metres 279 degrees 36 minutes 50 seconds 159.1 metres 9 degrees 35 minutes 10 seconds 307.6 metres 10 degrees 1 minute 30.3 metres 276 degrees 50 minutes 70.4 metres 337 degrees 13 minutes 96.3 metres 351 degrees 51 minutes 30 seconds 111.5 metres 8 degrees 19 minutes 20 seconds 167.5 metres 321 degrees 10 minutes 153.16 metres 279 degrees 36 minutes 10 seconds 178.7 metres 9 degrees 43 minutes 10 seconds 609.6 metres 321 degrees 38 minutes 100.6 metres 342 degrees 39 minutes 150.0 metres 334 degrees 4 minutes 174.9 metres 2 degrees 5 minutes 179.7 metres 264 degrees 16 minutes 65.2 metres 304 degrees 12 minutes 122.3 metres 321 degrees 14 minutes 40.1 metres 320 degrees 42 minutes 86.5 metres 341 degrees 56 minutes 71.0 metres 11 degrees 44 minutes 53.7 metres 8 degrees 8 minutes 38.4 metres 339 degrees 57 minutes 48.3 metres 9 degrees 28 minutes 138.7 metres 310 degrees 97.3 metres 331 degrees 2 minutes 20 seconds 484.2 metres 76 degrees 38 minutes 66.3 metres 325 degrees 58 minutes 228.0 metres 325 degrees 29 minutes 249.9 metres 351 degrees 43 minutes 112.2 metres 320 degrees 34 minutes 30 seconds 263.6 metres 297 degrees 25 minutes 10 seconds 201.97 metres 282 degrees 4 minutes 20 seconds 163.53 metres 257 degrees 47 minutes 20 seconds 194.19 metres and 258 degrees 14 minutes 10 seconds 100.87 metres to the right bank of Paddys River thence generally northerly and northwesterly by the aforesaid bank to Australian Capital Territory Standard Adjusted Grid Co-ordinate 195471.29 metres East 594326.96 metres North thence by lines bearing successively 28 degrees 50 minutes 50.8 metres 95 degrees 29 minutes 169.4 metres 91 degrees 10 minutes 126.0 metres 35 degrees 35 minutes 202.8 metres 64 degrees 48 minutes 122.4 metres 77 degrees 57 minutes 170.1 metres 37 degrees 59 minutes 171.6 metres 342 degrees 34 minutes 206.0 metres 314 degrees 41 minutes 104.2 metres 33 degrees 27 minutes 272.6 metres 349 degrees 16 minutes 386.1 metres 337 degrees 37 minutes 220.5 metres 313 degrees 232.7 metres 344 degrees 25 minutes 133.9 metres 291 degrees 56 minutes 124.0 metres 317 degrees 17 minutes 111.3 metres 228 degrees 38 minutes 545.4 metres 309 degrees 38 minutes 306.0 metres 332 degrees 31 minutes 61.9 metres 299 degrees 29 minutes 100.2 metres 186 degrees 9 minutes 377.2 metres 147 degrees 17 minutes 121.8 metres 262 degrees 48 minutes 244.4 metres 352 degrees 1 minute 362.4 metres 308 degrees 36 minutes 368.8 metres 67 degrees 13 minutes 85.7 metres 29 degrees 2 minutes 269.1 metres 336 degrees 11 minutes 122.7 metres 311 degrees 46 minutes 311.2 metres 346 degrees 84.7 metres 282 degrees 41 minutes 130.4 metres 227 degrees 45 minutes 31.2 metres 339 degrees 22 minutes 170.5 metres 315 degrees 9 minutes 279.1 metres 10 degrees 54 minutes 303.4 metres 322 degrees 59 minutes 227.8 metres 281 degrees 29 minutes 204.4 metres 6 degrees 38 minutes 104.2 metres 344 degrees 15 minutes 30 seconds 473.7 metres 294 degrees 40 minutes 102.8 metres 2 degrees 58 minutes 52.1 metres 309 degrees 51 minutes 71.62 metres 92 degrees 46 minutes 100.58 metres and 343 degrees 13 minutes 71.2 metres to the right bank of the Cotter River thence generally northeasterly by the aforesaid right bank to its intersection with the left bank of the Murrumbidgee River thence by a line bearing about 22 degrees 147 metres to Australian Capital Territory Standard Adjusted Grid Co-ordinate 194551.03 metres East 599208.58 metres North thence by lines bearing successively 39 degrees 10 minutes 10 seconds 37.34 metres 37 degrees 31 minutes 24.98 metres 85 degrees 57 minutes 21.52 metres 101 degrees 42 minutes 50 seconds 147.68 metres 174 degrees 27 minutes 30 seconds 45.27 metres 163 degrees 52 minutes 40 seconds 56.49 metres 174 degrees 3 minutes 40 seconds 71.66 metres 164 degrees 6 minutes 65.07 metres 186 degrees 32 minutes 50 seconds 116.98 metres 138 degrees 55 minutes 30 seconds 66.48 metres 83 degrees 5 minutes 20 seconds 90.03 metres and 112 degrees 31 minutes 20 seconds 335.95 metres to the most northerly corner of Block 66 Stromlo District of plan catalogued in the Office of the Registrar of Titles Canberra Deposited Plan 1341 and being on a southwestern side of Cotter Road thence by lines bearing successively 98 degrees 56 minutes 10 seconds 37.96 metres 140 degrees 18 minutes 40 seconds 64.44 metres 148 degrees 23 minutes 30 seconds 80.37 metres to the point of commencement.

GOVERNMENT NOTICES Continued



GOVERNMENT NOTICES Continued

**ACT PLANNING AUTHORITY
DRAFT VARIATION TO THE TERRITORY PLAN
FOR
FORREST SECTION 12 BLOCK 1
Invitation to Comment**

Pursuant to Part 111 Division 2 of the Interim Planning Act 1990 the ACT Planning Authority has prepared a draft Variation to the Territory Plan for Forrest Section 12 Block 1 .

The purpose of the draft Variation is to seek public comment on a proposed change of Land Use from Restricted Access Open Space to Residential and Lawn Bowling Club to permit a redevelopment of the site.

Copies of the draft Variation and background papers relating to the draft Variation are available free of charge from the office of the ACT Planning Authority, John Overall Offices, 5th floor, 220 Northbourne Avenue Braddon 2601. A copy of these documents is also available for inspection at the Authority's office and the ACT shopfront, ground floor 220 Northbourne Avenue Braddon between 9.00 am and 4.30 pm Monday to Friday (except public holidays).

This draft Variation is to have interim effect under the provisions of section 9 of the Act for the "defined period"

"defined period" means the period commencing on the date the draft Plan Variation is notified in the Gazette under section 13 and terminating at the expiration of the day before -

- (a) the date the draft Variation comes into effect;
- (b) the date the draft Variation is rejected by the Legislative Assembly; or
- (c) the date the draft Variation is withdrawn under paragraph 16 (1) (c), 20 (a) or 22 (4) (b);

as the case requires.

Interested persons are invited to make written comments on the draft Variation to:

The Chief Planner
ACT Planning Authority
GPO Box 1908
CANBERRA ACT 2601

by 27 May 1991

NOTE Section 15 of the Interim Planning Act 1990 requires the Authority to make available for public inspection copies of all written comments received in response to the draft Variation to the Plan. This is proposed to be done on 28 May 1991 and therefore written comments must be received by 27 May 1991.

GOVERNMENT NOTICES Continued

AUSTRALIAN CAPITAL TERRITORY

RADIATION ACT 1983

Section 73

NOTIFICATION OF DECISIONS

Pursuant to section 73 of the Australian Capital Territory Radiation Act 1983, the Radiation Council hereby gives notice of the particulars of the following decisions of Council, made on 17 April 1991:-

REGISTRATION OF IRRADIATING APPARATUS (paragraph 73(1)(d))

Owner :Canberra Testing Services
 Description :Troxler nuclear moisture and density gauge
 Model 3411B, S/N 12053 Cs-137 7.7mCi(26/9/84)
 Am-241/Be 40mCi(22/11/84)
 Location :8D Wiluna Street
 Fyshwick ACT 2609
 Conditions :Soil analysis

GRANTING OF LICENCE (paragraph 73(1)(b))

Licensee: Dr W E Pluschke
 Address: O'Connor Shopping Centre
 9 MacPherson Street
 O'Connor ACT 2601
 Authorized Activities: Own or have in possession, use, irradiating apparatus
 Conditions: Therapeutic irradiation with Strontium-90
 pterygium applicator

Licensee: Henry Ernest Lawrence
 Address: 7 Edgar Street
 Ainslie ACT 2602
 Authorized Activities: Own or have in possession, use, cause or permit to use
 irradiating apparatus
 Conditions: Diagnostic dental radiography

Licensee: Dr Antony J Howells
 Address: ANU School of Life Sciences
 Biochemistry & Molecular Biol.
 GPO Box 4
 Canberra ACT 2601
 Authorized Activities: Purchase, own or have in possession, use,
 cause or permit to use, unsealed radioactive materials
 Conditions: Research/Educational uses of :-
 C-14, H-3, P-32, S-35

GOVERNMENT NOTICES Continued

APPROVAL FOR ALTERATION OR MODIFICATION OF REGISTERED
IRRADIATING APPARATUS (paragraph 73(1)(e))

Owner : Dr W E Pluschke
 Description : Sealed radioactive source. Strontium-90
 pterygium applicator nominal activity: 2.04GBq
 (March 1985) Serial Number 0527
 Location : O'Connor Shopping Centre
 9 MacPherson Street
 O'Connor ACT 2601
 Conditions : * Therapeutic medical treatment
 * Transport of the source is subject to part V of
 the Radiation Act 1983
 * The source shall be stored in its container and
 in a secure place at least 2 metres from any
 position regularly occupied by a person.

VARIATION OF CONDITIONS SPECIFIED IN A LICENCE (paragraph 73(1)(c))

Licensee: Professor A R Hyland
 Address: ADFA, University College
 Northcott Drive
 Campbell ACT 2600
 Authorized Activities: Own or have in possession, use, irradiating apparatus and
 unsealed radioactive materials
 Conditions: Research and Educational uses of :-
 * X-ray analysis equipment
 * Neutron howitzer
 * Co-60, Co-58, Co-57, Co-56, Ti-44,
 Mn-44, Sr-90, Ru-106, Cs-137

The Radiation Council hereby gives notice that subject to the provisions
 of the Administrative Appeals Tribunal Act 1975, a person whose interests
 are adversely affected by a decision of the Radiation Council is entitled to
 apply to the Administrative Appeals Tribunal for a review of the decision.

Dated this 17th day of April 1991.

Dale F. Hebbard

DALE F. HEBBARD
 Chairman
Radiation Council

GOVERNMENT NOTICES Continued

AUSTRALIAN CAPITAL TERRITORY MINISTRY OF HEALTH, EDUCATION AND THE ARTS

CHIROPRACTIC BOARD OF THE AUSTRALIAN CAPITAL TERRITORY
ELECTION OF DEPUTY CHAIRMAN OF THE BOARD

Pursuant to paragraph 6(2)(b) of the Health Professions Boards (Procedures) Act 1981, it is hereby notified that Dr Ian Graham Cocks was, on 20 March 1991, elected by the Chiropractic Board to be Deputy Chairman of the Board for 12 months from and including 30 March 1991.

Dated this tenth day of April 1991.




M A Badham
Chairman

AUSTRALIAN CAPITAL TERRITORY MINISTRY OF HEALTH, EDUCATION AND THE ARTS

NURSES BOARD OF THE AUSTRALIAN CAPITAL TERRITORY
ELECTION OF DEPUTY CHAIRPERSON OF THE BOARD

Pursuant to paragraph 6(2)(b) of the Health Professions Boards (Procedures) Act 1981, it is hereby notified that Miss Louise Elizabeth Muir was, on 6 March 1991, elected by the Nurses Board to be Deputy Chairperson of the Board for 12 months from and including 6 March 1991.

Dated this tenth day of April 1991.



Sandra Trick
Chairperson

GOVERNMENT NOTICES Continued

West Belconnen EIS

The Chief Minister, in his capacity as the Minister for the Environment, has directed the ACT Planning Authority to prepare an Environmental Impact Statement regarding the West Belconnen Land Development proposal.

Copies of the EIS requirements are available to the public at all ACT Government Shopfronts and at the Belconnen Public Library. A further notice of availability will be issued at a later date when the draft EIS has been prepared and made available for public inspection and comment.

PURCHASING AND DISPOSALS

Categories used in this Gazette

Set out below are the categories used in this publication. Examples of goods and services in each category are given to guide users of the gazette.

PRIMARY SECTOR

Agricultural Produce, Un-processed (01)

Animals, fruit, vegetables, cereal grains

Services to Agriculture (02)

Sheep shearing, aerial spraying, plant quarantine; wool classing

Forestry and Logging Products, Un-Processed and Forestry Services (03)

Logging, tree-felling, timber railway sleepers; afforestation

Fishing and Hunting or Trapping Produce, Un-processed (04)

Mining Produce (05)

Metallic minerals; coal, oil, gas; sand, gravel, stone

Services to Mining (06)

Prospecting, exploration and drilling for oil, gas and minerals.

MANUFACTURING SECTOR

Food Beverages and Tobacco, Manufactured (07)

Meat processing and products; milk products; processed fruit and vegetable products, breads, cakes, biscuits; sugar, confectionary; beer, wine, spirits; processed sea products, eg. fish, shellfish, seaweed

Textiles, Clothing and Footwear (08)

Wood (Prepared), Wood Products and Furniture (Except Sheet Metal) and Mattresses (Except Rubber) (09)

Paper, Paper Products, Printing and Publishing (10)

Chemicals, Petroleum and Coal Products Refined or Manufactured (11)

Adhesives; ammunition; cosmetics; fireworks; soaps; rubber; pesticides; paint; petrol

Non-Metallic Mineral Products, Manufactured (12)

Glass, clay and ceramic products; cement, concrete, plaster and stone products

Basic Metal Products, Manufactured (13)

Iron and steel sheets; rail fastenings; chains; steel castings; pipe fittings; refined and smeltered products; rolled, drawn and extruded metal products

PURCHASING AND DISPOSALS Continued

Fabricated Metal Products (14)

Hand tools; carports; fly screen doors; metal sheds; cans; sheet metal furniture; cutlery; springs; bolts

Transport Equipment (15)

Motor vehicles and parts (not tyres, see Code 20); trailers; caravans; aircraft; rockets; ships; railway stock; bicycles; wheelbarrows

Photographic, Professional and Scientific Equipment (16)

Photocopy and facsimile machines; cameras; aircraft instruments; telescopes; microscopes; surgical equipment; laboratory equipment

Electrical Equipment and Hardware, Household Appliances (17)

Computer software (off-the-shelf) (see Code 27); audio equipment; radio and television receivers; refrigerators and household appliances; water heaters; batteries; electric and telephone cable and wire; lighting equipment; solar panels and wind generators

Computer, Office Equipment, and Electrical Equipment NEC (18)

Computers and peripherals (purchase and lease); electronic office machines (see also Code 16); satellites; radio and television transmitting equipment; television cameras; picture tubes and studio equipment; navigational aids; semi-conductors; telephones and switch-boards; X-ray equipment; printed circuit boards

Industrial Machinery and Equipment (19)

Agricultural and industrial machinery; materials handling equipment; machine tools, saw blades, vernier calipers, jigs, dies; commercial heaters and coolers; outboard motors, mechanical typewriters

Leather, Rubber, Plastic and Manufactured Good NEC (20)

Tyres, tubes; abrasive papers; eye glasses; jewellery; brooms brushes; sports equipment; advertising signs; writing equipment; pianos; umbrellas

SERVICES SECTOR

Electricity, Gas, Water, Sewerage and Drainage (21)

Municipal charges for these services, not construction (see Code 22)

Construction and Construction Services (22)

New works, repairs and maintenance of public facilities including roads, dams, pylons, towers, housing, buildings and hospitals; not architectural, engineering or surveying consultancies (see Code 27)

Automotive Services (23)

Automotive repairs; panel beating; windscreen replacement

Transport and Storage Services (24)

Freight transport; courier services; furniture removal; bus services, taxis; ship, rail and air transport; air and boat charters; cable cars; pipeline operations; car parking operations; coal and wheat loaders; ship navigation services; container terminals; travel agencies; grain and cold storage

PURCHASING AND DISPOSALS Continued

Communication Services (25)

Facsimile, postal, telephone, telex, telegraph and teleprinter services; post office operations; satellite communication services, not construction (see Code 22) and not equipment (see Code 18)

Finance, Investment, Insurance and Related Services (26)

Banking, credit unions, building societies; money market dealings; finance companies; investment trusts; share broking; superannuation; health funds; insurance products and services

Consultancy, Property and Business Services NEC (27)

Computer software (customised development)(see Code 17); real estate agents and services; auction services; architectural, engineering and surveying services including marine and radio survey; legal accounting; and electronic data processing services; market and business consultancy; typing, copying and mailing services; pest control; cleaning services

Plant Hire and Leasing NEC (28)

All short-term hire and leasing of industrial equipment (except transport equipment (Code 24)) and computer hardware (Code 17), without operators and for less than 12 months; crane hire with operator.

Health, Education, Museum and Library Services (29)

Hospitals and nursing homes; medical, dental, optical and veterinary services; ambulance services

Research, Scientific and Meteorology Services (30)

Research in the agricultural biological, physical and social sciences; meteorological services

Community Services, Recreational, Personal and Other Services (31)

Police; prisons; fire brigades; garbage disposal; film production; hotel and catering services

CONTRACTS ARRANGED

Purchase Reference number	Description of Supplies	Value (\$A)	Period contract	Contractor (include postcode at end of address)	P & S Cod
MINISTRY FOR HEALTH EDUCATION & THE ARTS					
SA162/1	MACINTOSH CLASSIC 2/40	\$ 6,123.00	MO435X/A	ACT OFFICE EQUIPMENT FYSHWICK 2609	18
SA163/1	2 TONNES OF A4 WHITE REFLEX PAPER	\$ 3,843.00	PC19/114 73Y-5	THE PAPER HOUSE FYSHWICK 2609	10
SA164/1	4 TONNES OF A4 WHITE REFLEX PAPER	\$7,976.00	PC19/114 73Y-5	THE PAPER HOUSE FYSHWICK 2609	10
SA165/1	64kb LINK BETWEEN TUGGERANONG & CIVIC	\$16,200.00		ACT GOVT COMPUTER SERVICE CANB CITY 2600	25
SA166/1	RECORD FORMS & BOOKLETS	\$ 2,904.00		HARCOURT BRACE JOVANOV MARRICKVILLE NSW 2204	10
SA167/1	RECORD FORMS & BOOKLETS	\$ 2,089.50		A.C.E.R. HAWTHORN VIC 3122	10
SA168/1	SINK UNITS FITTED & MODIFICATIONS	\$ 3,625.00	SA90/016	PJ & DA REILLEY CURTIN 2605	22
SA169/1	COMPUTER 386SX & LINK LAN	\$ 2,768.75		OA-LINK COMPUTERS BELCONNEN 2617	18
90/2430	CONSULTANCY FEES FOR ALTERATION TO CARPARK	\$ 5,500.00		WP BROWN & PARTNERS LYNEHAM 2602	
SA075/1	IPEX 386 CIRCUIT STATION IPEX 286	\$11,673.00		IPEX COMPUTERS BRUCE ACT 2617	18
SA075/1	INSTALLATION & CABLE UPGRADE ON NOVELL	\$ 5,138.00		IPEX COMPUTERS BRUCE ACT 2617	18
SA0131/1	MACINTOSH PORTABLE & SOFTWARE	\$ 9,731.00		APPLE CENTRE CANBERRA CANB CITY 2600	18
SA132/1	LASER PRINTER POSTSCRIPT DRIVEN	\$19,950.00		AM INTERNATIONAL FYSHWICK 2609	18
SA152/1	FALCON GL EA SEDAN	\$17,666.00	950/54	GREGORYS MOTORS BRADDON 2601	15
SA153/1	MAGNA EXECUTIVE AUTO	\$15,192.00	950/84	CANBERRA MITSUBISHI BRADDON 2601	15
SA154/1	TOYOTA 1.6L TWIN CAM COROLLA AUTO	\$12,654.00	950/21	CANBERRA TOYOTA FYSHWICK 2609	15
SA155/1	MAINTENANCE OF SECURITY ALARMS CALWELL HIGH	\$ 3,000.00		HONEYWELL SECURITY FYSHWICK 2609	22
SA156/1	REPLACE KITCHEN CLIPBOARD AT FARRER PRIMARY	\$ 4,489.00	SA90/013	CANBUILT SCULLIN 2614	22
SA157/1	SUPPLY & FIT BROWN BUILT COF UNIT	\$ 3,221.00	PC101/792 39-1	BROWN BUILT FYSHWICK 2609	09

CONTRACTS ARRANGED Continued

Purchase Reference number	Description of Supplies	Value (\$A)	Period contract	Contractor (Include postcode at end of address)	P & S Cod
MINISTRY FOR HEALTH EDUCATION & THE ARTS					
SA158/1	JOINERY MODIFICATIONS AT LYNEHAM PRIMARY	\$ 2,885.00	SA90/015	J&B HOME MAINTENANCE RICHARDSON 2905	22
SA159/1	SUPPLY & INSTALL PLAY EQUIPMENT	\$16,880.00		AUSPLAY P/L O'CONNER 2601	22
SA160/1	SUPPLY & INSTALL PLAY EQUIPMENT	\$12,500.00		AUSPLAY P/L O'CONNER 2601	22
SA161/1	LIBRARY MICROFICHE	\$ 4,600.00		CURRICULUM CORPORATION CARLTON STH VIC 3053	25

PRIVATE NOTICES

AUSTRALIAN CAPITAL TERRITORY

Real Property Act 1925

Notice is hereby given that pursuant to the provisions of the Real Property Act 1925, a new Certificate of Title will issue fourteen (14) days from the publication of this notice to **Mohammed Jamal Uddin and Fuluara Uddin** in respect of the Leasehold Estate in all that piece or parcel of land situated at Division of Flynn Section 30 Block 7 being Crown Lease granted on 9 May 1975 Registered Volume 565 Folio 44 the said Crown Lease having been lost, mislaid or destroyed.

Dated 22 day of April 1991


Registrar of Titles

PRIVATE NOTICES Continued

AFTER fourteen clear days from publication hereof application will be made to the Supreme Court of the Australian Capital Territory for Probate of the Will dated 21st May 1990 of ETHEL LAUREL BORGHUIS shown in the Will as ETHEL LAUREL BORGHUIS-WILSON of 15 Wattle Street, Queanbeyan in the State of New South Wales, Widow, deceased to be granted to ELISABETH JOHANNA VAN BELKOM-BORGHUIS as sole Executrix of the Will. All persons having claims against the estate must send particulars to the Public Trustee, Box 515, Canberra ACT 2601, within two months of date of publication of this notice, after which time the Executrix may distribute the estate having regard only to the claims of which she has notice.