



AUSTRALIAN
CAPITAL TERRITORY

SPECIAL

GAZETTE

No. S109, Friday 4 October 1991

PUBLIC ROADS ACT 1902 OF THE STATE OF NEW SOUTH WALES
IN ITS APPLICATION TO THE AUSTRALIAN CAPITAL TERRITORY
NOTICE OF INTENTION TO CLOSE A PUBLIC ROAD

Under Section 19 of the Public Roads Act 1902 (NSW) in its application to the Territory, I NOTIFY that I am of the opinion that it is expedient to close the roads described in the schedule to this notice. Any interested person who wishes to object to the closure of the roads may do so within one month of the publication of this notice by setting out any objections in writing to:

A.C.T. Survey Office
PO Box 1908
CANBERRA CITY A.C.T .2601

Attention: Mr. Frank Searson

or hand delivered to
Mr. Frank Searson
A.C.T. Survey Office
220 Northbourne Ave
Braddon

DATE. 30. 9. 91.

PETER NOBLE GUILD

The person for the time being holding or performing the duties of the office of Senior Executive Band 2 Position No.5244, Land Division, Department of the Environment Land and Planning, Delegate of the Minister.

Printed by the Government Printer, D.S. Lawrance,
by the authority of the ACT Executive

© Copyright Australian Capital Territory

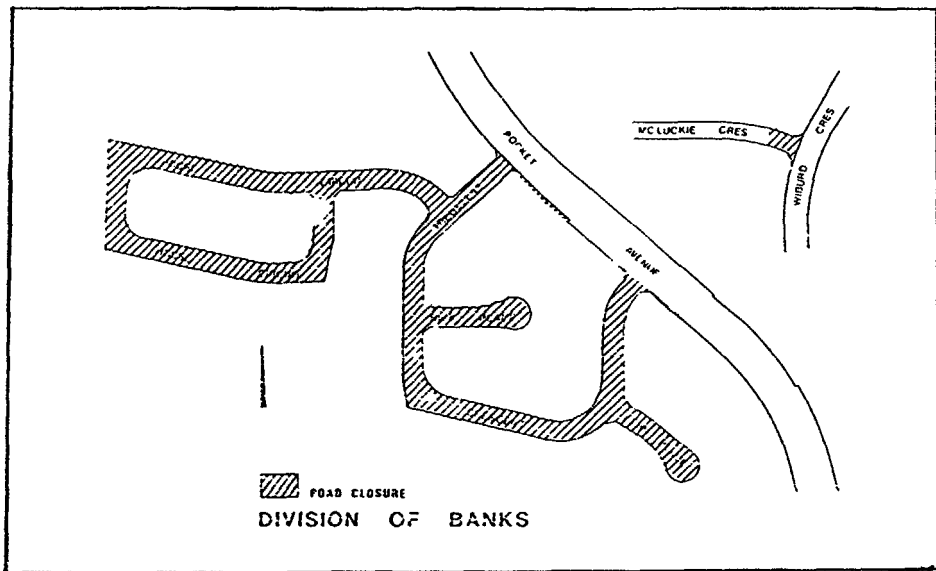
SCHEDULE

All that land in the Australian Capital Territory, shown hatched on the plans annexed hereto:

Plan No. 1 The intended road layout of Banks 5 Estate, and parts of Pocket Avenue in the Division of Banks in the District of Tuggeranong

Plan No. 2 The corner of Cohen and Nettlefold Streets, Division of Belconnen in the District of Belconnen

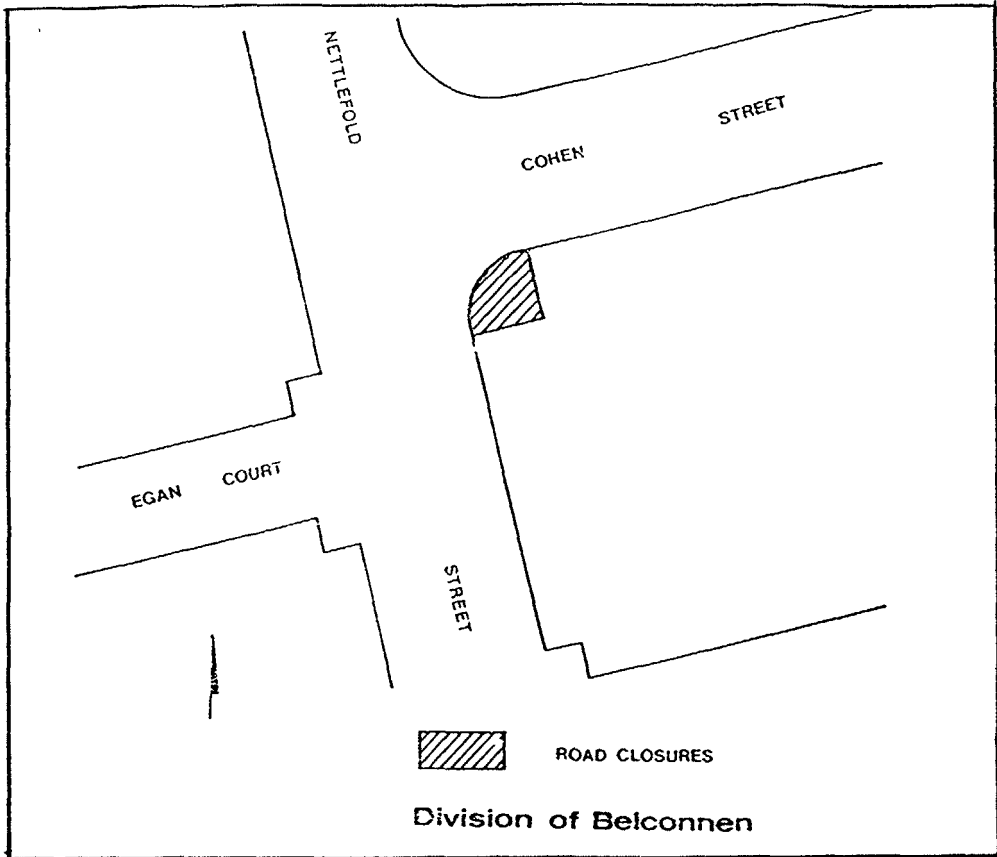
Plan No. 3 The intended road layout of Monash Central Estate



This is the Plan Number ONE annexed to Instrument No. 12/91 signed on this 30th day of September, 1991

[Handwritten Signature]
.....
Delegates' Initials

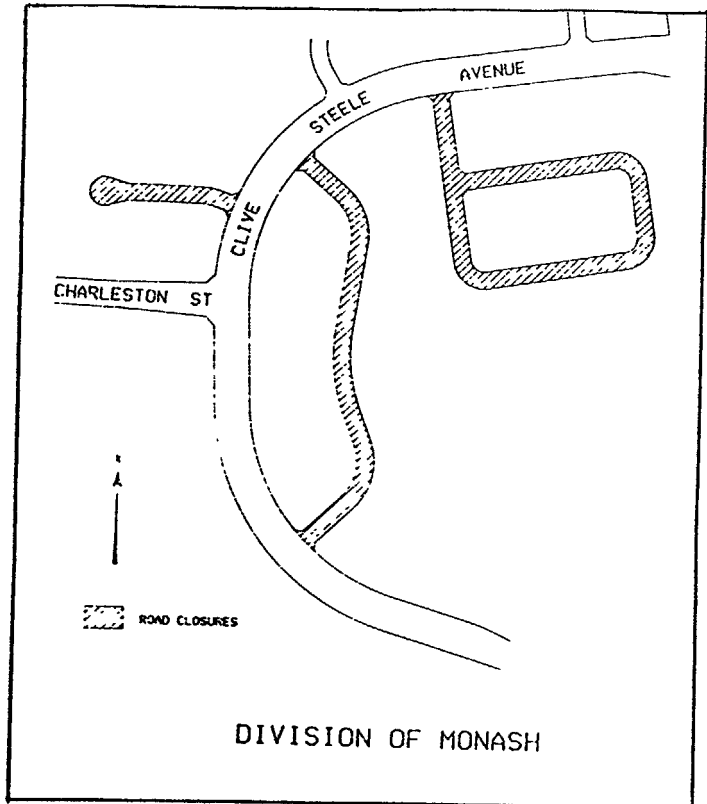
NOTE: The proposed closure of these affected public roads which are not constructed, is to enable construction to be completed



This is Plan Number 2 annexed to Instrument No. 12/91
signed on this 30th day of September, 1991


.....
Delegates Initials

NOTE: The proposed closure is to allow for that area of
land to be included in the lease of Block 2 Section 13
Belconnen.



This is Plan Number 3 annexed to Instrument No. 12/91
signed on this *30th* day of *September* 1991

[Signature]
.....
Delegates Initials

NOTE: The proposed closure affects gazetted roads that
have never been constructed.