



AUSTRALIAN
CAPITAL TERRITORY

SPECIAL

GAZETTE

No. S156, Monday 23 December 1991

INSTRUMENT NO. 16/91

**PUBLIC ROADS ACT 1902 OF THE STATE OF NEW SOUTH WALES
IN ITS APPLICATION TO THE AUSTRALIAN CAPITAL TERRITORY
NOTICE OF INTENTION TO CLOSE A PUBLIC ROAD**

Under section 19 of the Public Roads Act 1902 (NSW) in its application to the Territory, I NOTIFY that I am of the opinion that it is expedient to close the roads described in the schedule to this Notice. Any interested person who wishes to object to

Printed by the Government Printer, D.S. Lawrance,
by the authority of the ACT Executive

© Copyright Australian Capital Territory


2. Intention to Close Roads

the closure of the roads may do so within one month of the publication of this Notice by setting out any objections in writing to:

A.C.T. Survey Office
PO Box 1908
CANBERRA CITY ACT 2601

Attention: Mr. Frank Searson

or hand deliver to:
Mr. Frank Searson
A.C.T. Survey office
MTIA House
Northbourne Ave
Braddon ACT 2601



DATE 18 December 1991

PETER NOBLE GUILD

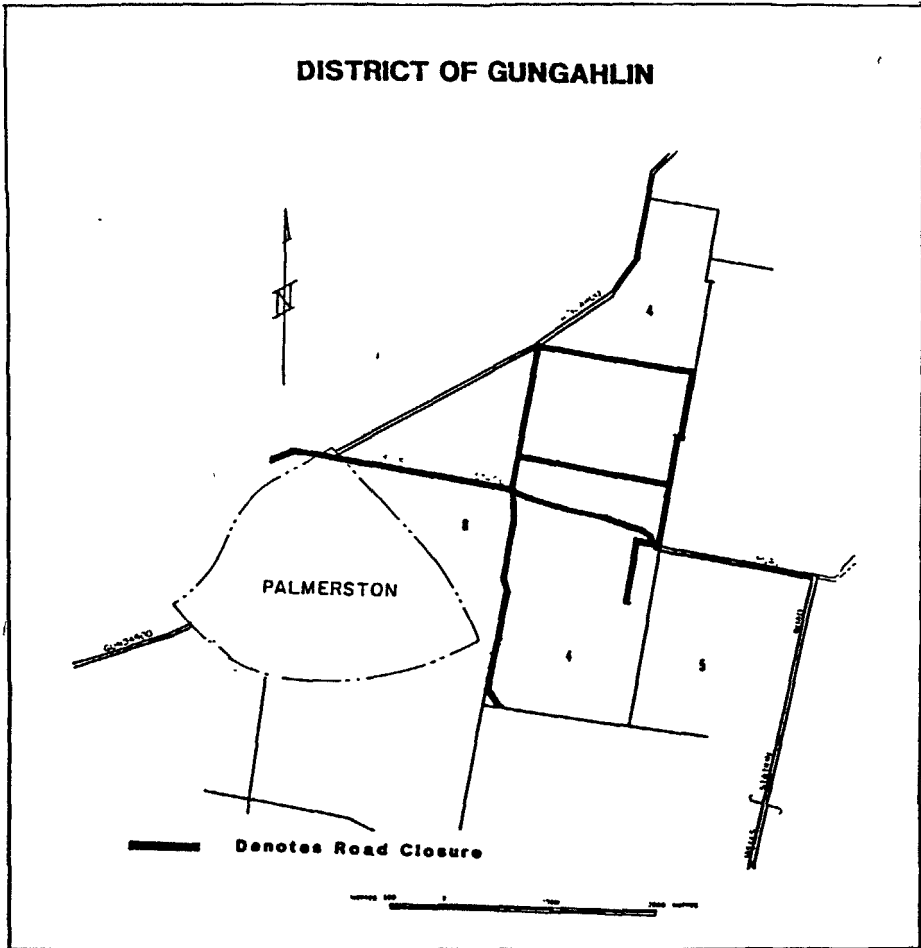
The person for the time being holding or performing the duties of the office of Senior Executive Band 2 Position No 5244, Land Division, Department of the Environment Land and Planning, Delegate of the Minister.

SCHEDULE

All that land in the Australian Capital Territory, shown hatched on the plans annexed hereto:

Plan No. 1: Unconstructed New South Wales road reservations and part of Wells Station Road within the boundaries of Blocks 4 & 8 in the District of Gungahlin. The closure of these roads will not affect access to any existing leases.

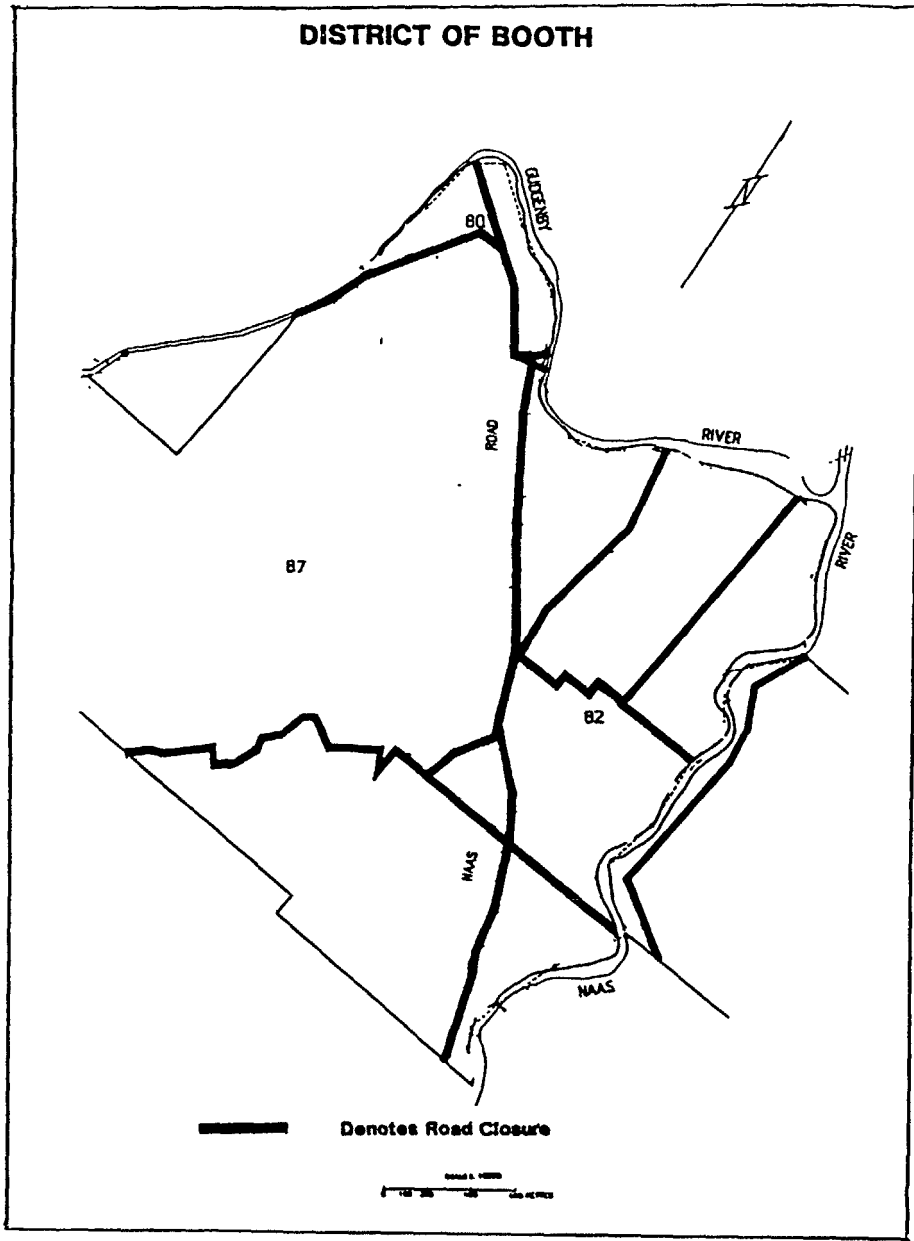
Plan No. 2: Unconstructed New South Wales road reservations within the boundaries of the land known as Block 38 in the District of Booth. The closure of these roads does not affect the status of the constructed roads known as Naas Road and Boboyan Road.



This is Plan Number 1 annexed to Instrument No. 16/91 signed on this
18th day of *December*, 1991

.....
Delegate's Initials

NOTE: The proposed closure is to allow for the future land development.




This is Plan Number 2 annexed to Instrument No. 16/91 signed on this
18th day of *December*, 1991


.....
Delegate's Initials

INSTRUMENT NO. 17/91

**PUBLIC ROADS ACT 1902 OF THE STATE OF NEW SOUTH WALES
IN ITS APPLICATION TO THE AUSTRALIAN CAPITAL TERRITORY
NOTIFICATION OF ROAD CLOSURE**

Under section 20 of the Public Roads Act 1902 (NSW) in its application to the Territory, I close the roads described in the schedule to this Notice.



.....

DATE 18 December 1991

PETER NOBLE GUILD
The person for the time being
holding or performing the duties
of the Office of Senior Executive
Band 2 Position No 5244, Land Division,
Department of the Environment Land and
Planning, Delegate of the Minister.

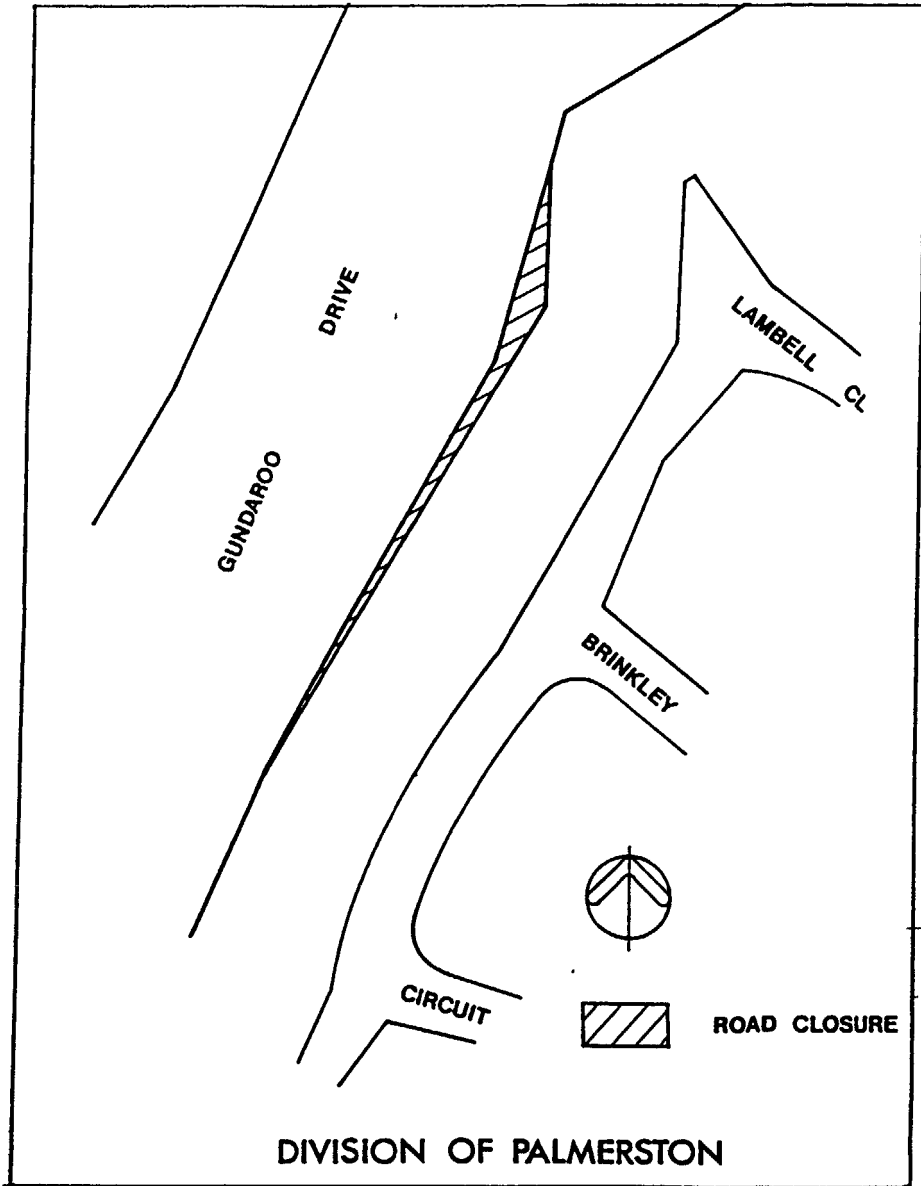
SCHEDULE

All that land in the Australian Capital Territory, shown hatched on the plans annexed hereto:

Plan No. 1: Part of Gundaroo Drive Division of Palmerston in the District of Gungahlin

Plan No. 2: The intended road layout of Banks 2 Estate in the District of Tuggeranong.

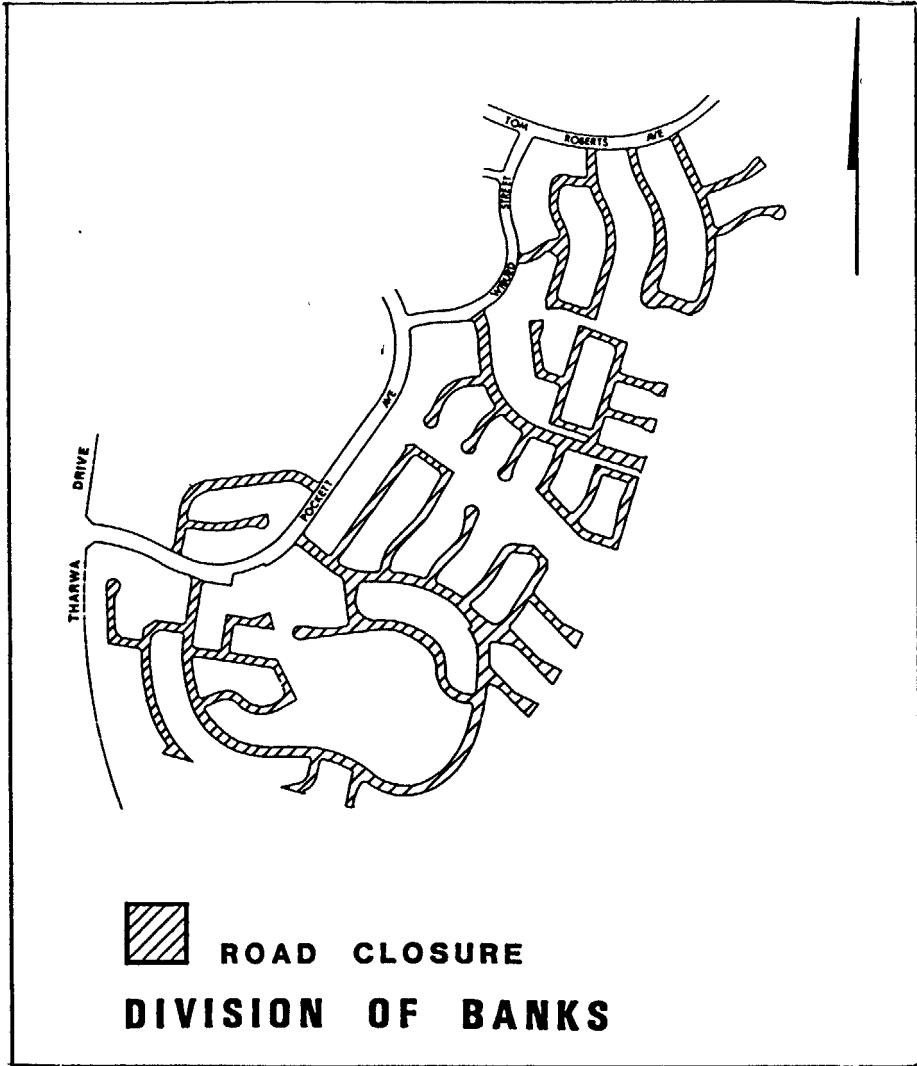
Plan Nos. 3 & 4: The intended road layout of Gordon 8 in the District of Tuggeranong.



This is Plan Number 1 annexed to Instrument No. 17/91 signed on this *18th* day of *December*, 1991

[Signature]
.....
Delegate's Initials

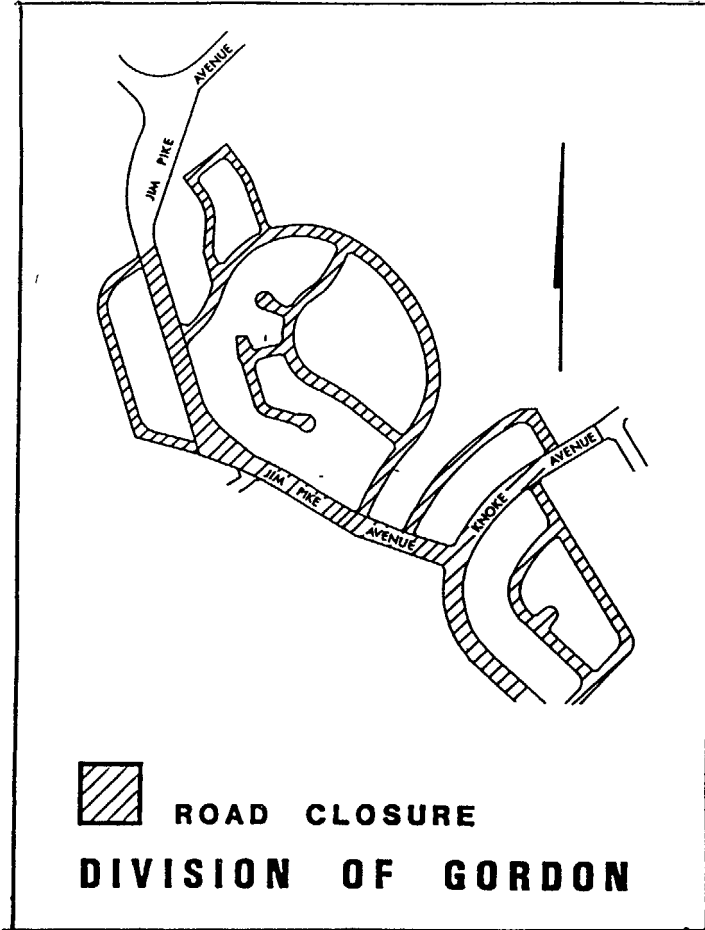
NOTE: The closure is to accommodate an amendment to the subdivision of the Palmerston 2 Estate in the Division of Palmerston.



This is Plan Number 2 annexed to Instrument No. 17/91 signed on this *18th* day of *December*, 1991

.....
Delegate's Initials

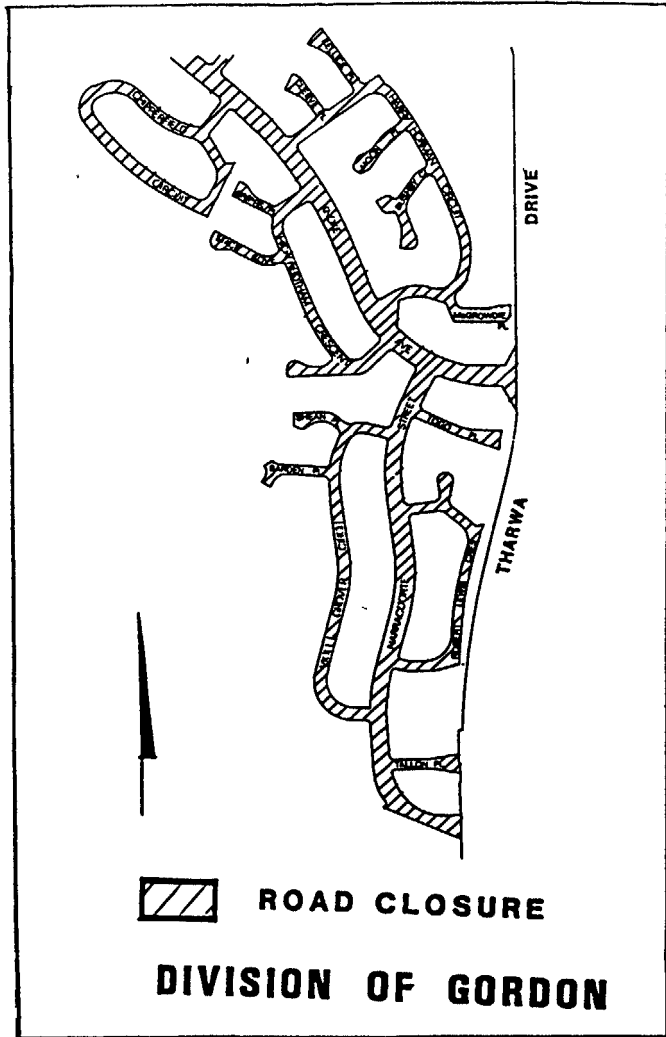
NOTE: The closure affects gazetted roads that have never been constructed.



This is Plan Number 3 annexed to Instrument No. 17/91 signed on this ^{18th} day of ~~December~~, 1991


.....
Delegate's Initials

NOTE: The closure affects gazetted roads that have never been constructed.



This is Plan Number 4 annexed to Instrument No. 17/91 signed on this *18th*
day of *December*, 1991


R
.....
Delegate's Initials

NOTE: The closure affects gazetted roads that have never been constructed.

INSTRUMENT NO. 18/91

PUBLIC ROADS ACT 1902 OF THE STATE OF NEW SOUTH WALES IN ITS
APPLICATION TO THE AUSTRALIAN CAPITAL TERRITORY
DECLARATION OF A PUBLIC ROAD

Under sub-section 35(2) of the Public Roads Act 1902 (NSW) in its application to the Territory, I NOTIFY that I amend the notification of the Declaration of a Public Road which appeared in the Australian Capital Territory Gazette No S145, Friday 6 December 1991 by substituting Plan No. 1 in the schedule with the plan annexed hereto.



DATE 18 December 1991

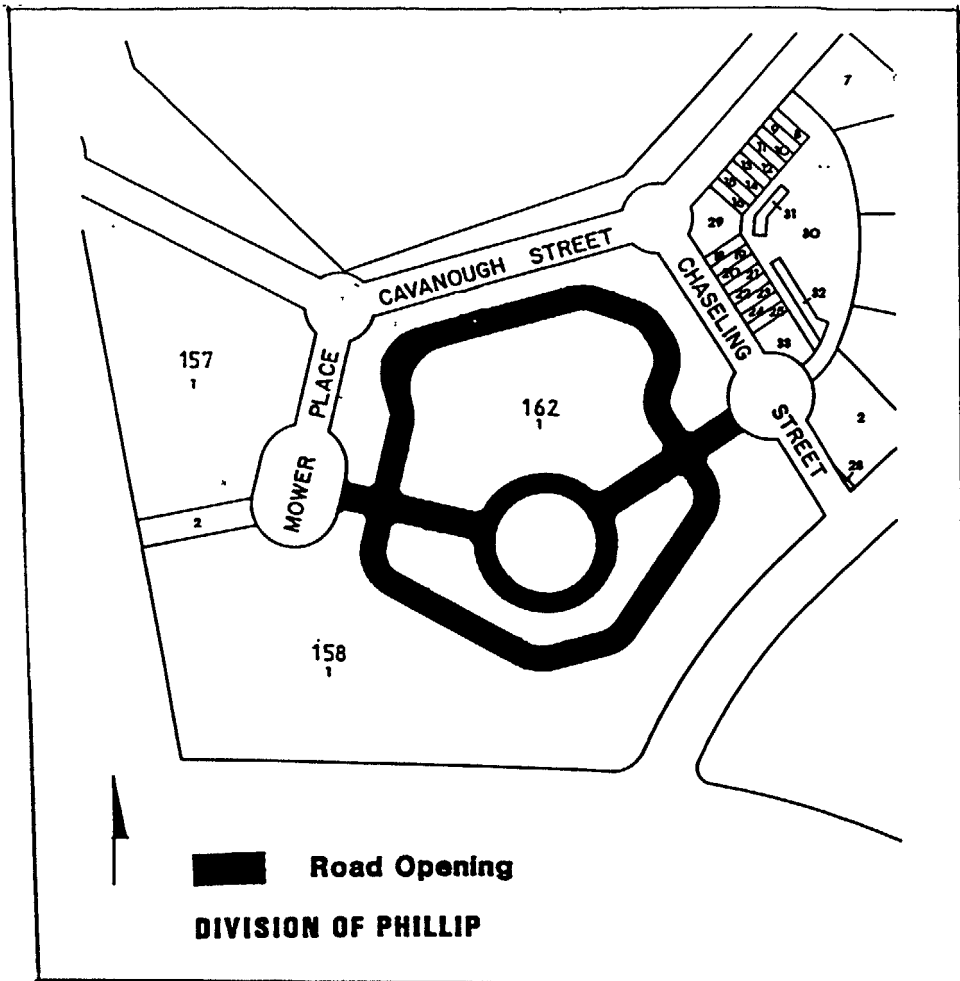
PETER NOBLE GUILD

The person for the time being holding or
performing the duties of the Office of
Senior Executive Band 2 Position No 5244
Land Division, Department of the Environment
Land and Planning, Delegate of the Minister.

SCHEDULE

All that land in the Australian Capital Territory, shown in thick black line on the plan annexed hereto:

Plan No. 1 The road layout which provides access to the subdivision of
Section 162 Phillip.



This is Plan Number one annexed to Instrument No 18/91 signed on this *18th* day of *December* 1991

.....
Delegate's Initials

Printed by the Government Printer, D.S. Lawrence,
by the authority of the ACT Executive

© Copyright Australian Capital Territory