



AUSTRALIAN
CAPITAL TERRITORY

SPECIAL

GAZETTE

No. S40, Friday, 17 May 1991

INSTRUMENT NO. 3./91

PUBLIC ROADS ACT 1902 OF THE STATE OF NEW SOUTH WALES

IN ITS APPLICATION TO THE AUSTRALIAN CAPITAL TERRITORY

NOTICE OF INTENTION TO CLOSE A PUBLIC ROAD

Under section 19 of the Public Roads Act 1902 (NSW) in its application to the Territory, I NOTIFY that I am of the opinion that it is expedient to close the roads described in the schedule to this notice. Any interested person who wishes to object to the closure of the roads may do so within one month of the publication of this notice by setting out any objections in writing to :

Trevor Kaine, Chief Minister, care of:

First Assistant Secretary
Land Division
Department of the Environment, Land and Planning
GPO Box 1908
CANBERRA ACT 2601

Attention: Raelene Foley

or hand deliver to:

Trevor Kaine, Chief Minister, care of:

Raelene Foley
Land Information Office
220 Northbourne Avenue
BRADDON ACT 2601

Date: ... 14 MAY 1991

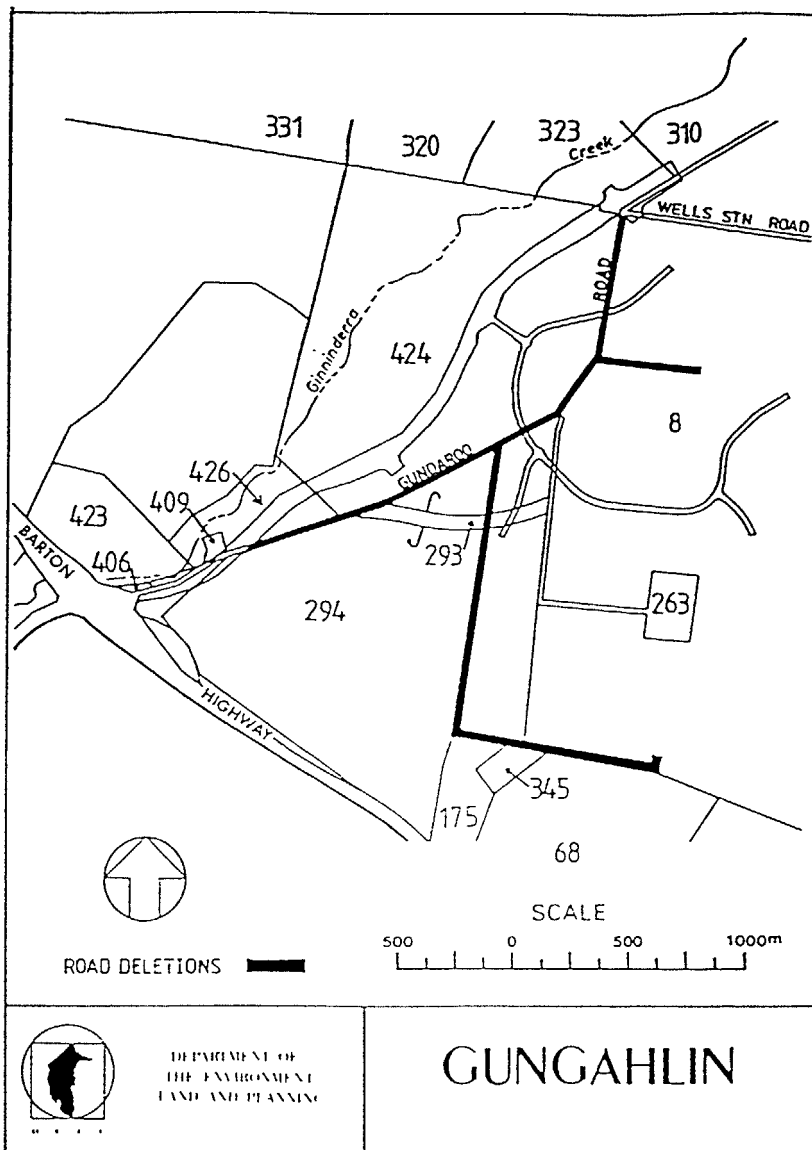


PETER NOBLE GUILD

The person for the time being holding or performing the duties of the Office of Senior Executive Band 2 Position No 5244, Land Division, Department of the Environment, Land and Planning, Delegate of the Chief Minister.

SCHEDULE

All that land in the Australian Capital Territory being New South Wales crown road reserves and part of the Gundaroo Road reserve within the district of Gungahlin shown in thick black lines on plan No. 1 annexed hereto.



This is Plan Number ONE annexed to Instrument No. 3/91 signed on this 14 day of MAY, 1991.

[Signature]

 Delegate's Initials

NOTE: The closure of these roads as a road/public place is to allow for the development of the new Gungahlin suburb of Palmerston. The closure will not prevent public right of way over the land and access is to be maintained by the successful developer under the terms and conditions contained in the formal agreement to be entered into by the developer and the government, which requires that "Gundaroo Road shall remain open to public traffic until William Slim Drive or an approved alternative route is open to traffic".

INSTRUMENT NO. 2/91

PUBLIC ROADS ACT 1902 OF THE STATE OF NEW SOUTH WALES
IN ITS APPLICATION TO THE AUSTRALIAN CAPITAL TERRITORY

NOTIFICATION OF ROAD CLOSURE

Under section 20 of the Public Roads Act 1902 (NSW) in its application to the Territory, I close the road described in the schedule to this Notice.

Date:

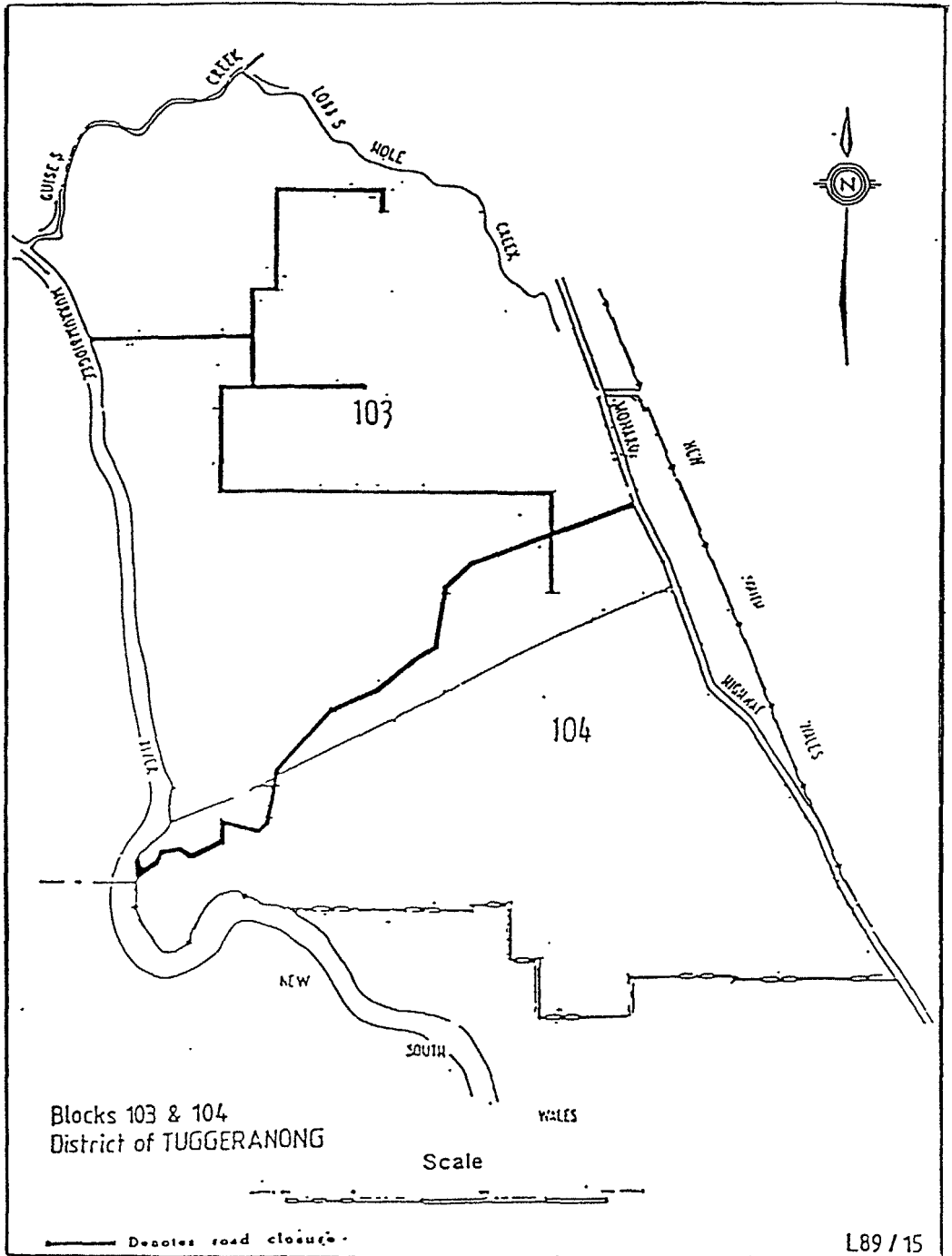
14 May 1991

Peter Noble Guild
PETER NOBLE GUILD

The person for the time being holding or performing the duties of the Office of Senior Executive Band 2 Position No 5244, Land Division, Department of the Environment Land and Planning, Delegate of the Chief Minister.


SCHEDULE

All that land in the Australian Capital Territory being New South Wales crown road reserves and part of the Angle Crossing Road reserve within the parcel boundaries of Blocks 103 and 104 in the district of Tuggeranong shown in thick black lines on Plan No. 1 annexed hereto; the New South Wales road reserve within the parcel boundaries of Block 5 in the District of Stromlo shown in a thick black line on Plan No. 2 annexed hereto; and part of the old alignment of the Kings Highway road reservation in the District of Kowen shown in a thick black line on Plan No. 3 annexed hereto.



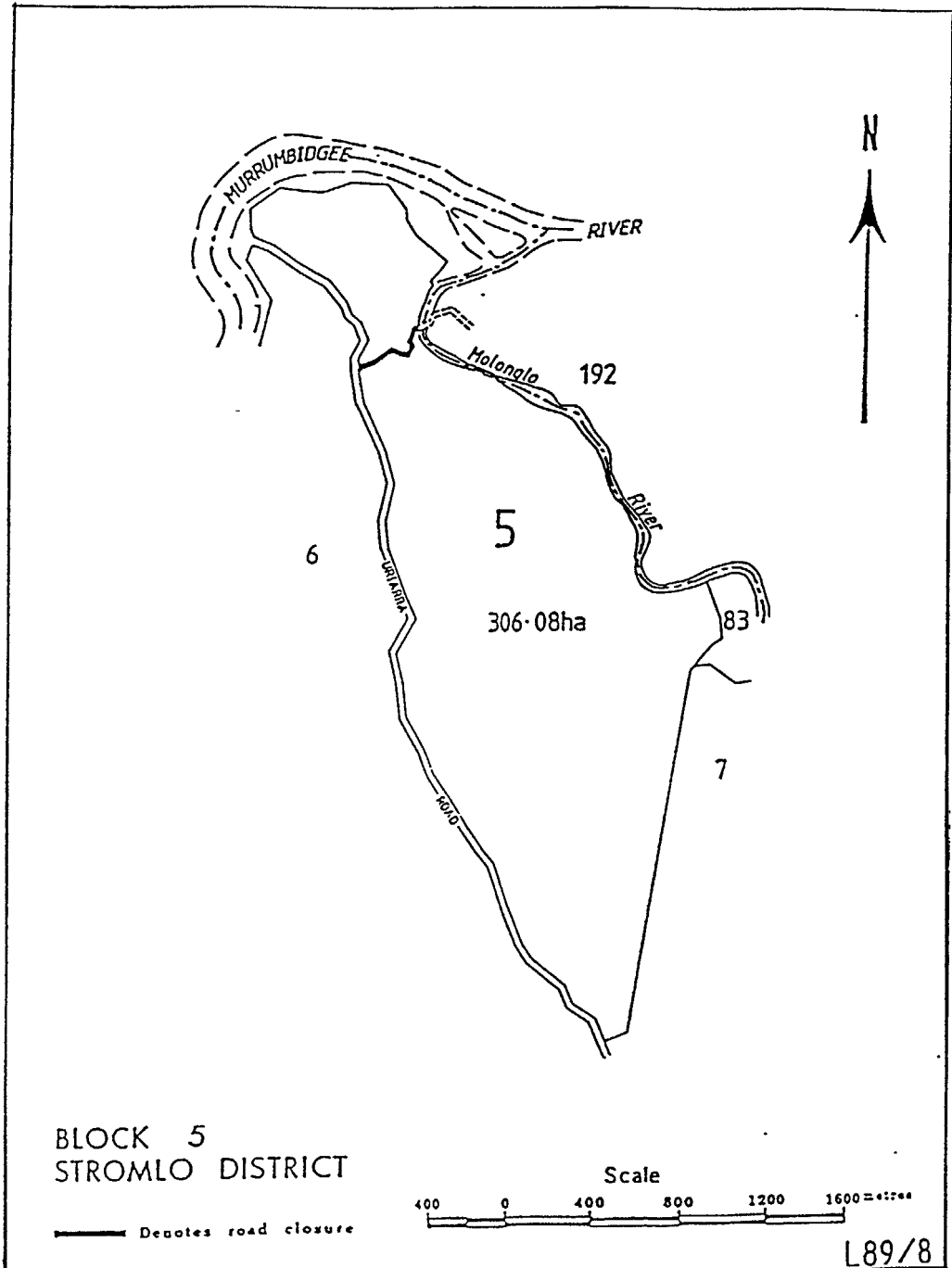
THIS IS PLAN NO. /
INSTRUMENT NO. 2/91
DAY OF

ANNEXED TO
SIGNED THIS 1991.


DELEGATE'S INITIALS

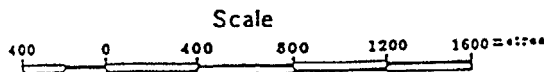


DEPARTMENT OF THE ENVIRONMENT LAND AND PLANNING



BLOCK 5
STROMLO DISTRICT

— Denotes road closure



L89/8

THIS IS PLAN NO. 2
INSTRUMENT NO. 2/91
DAY OF

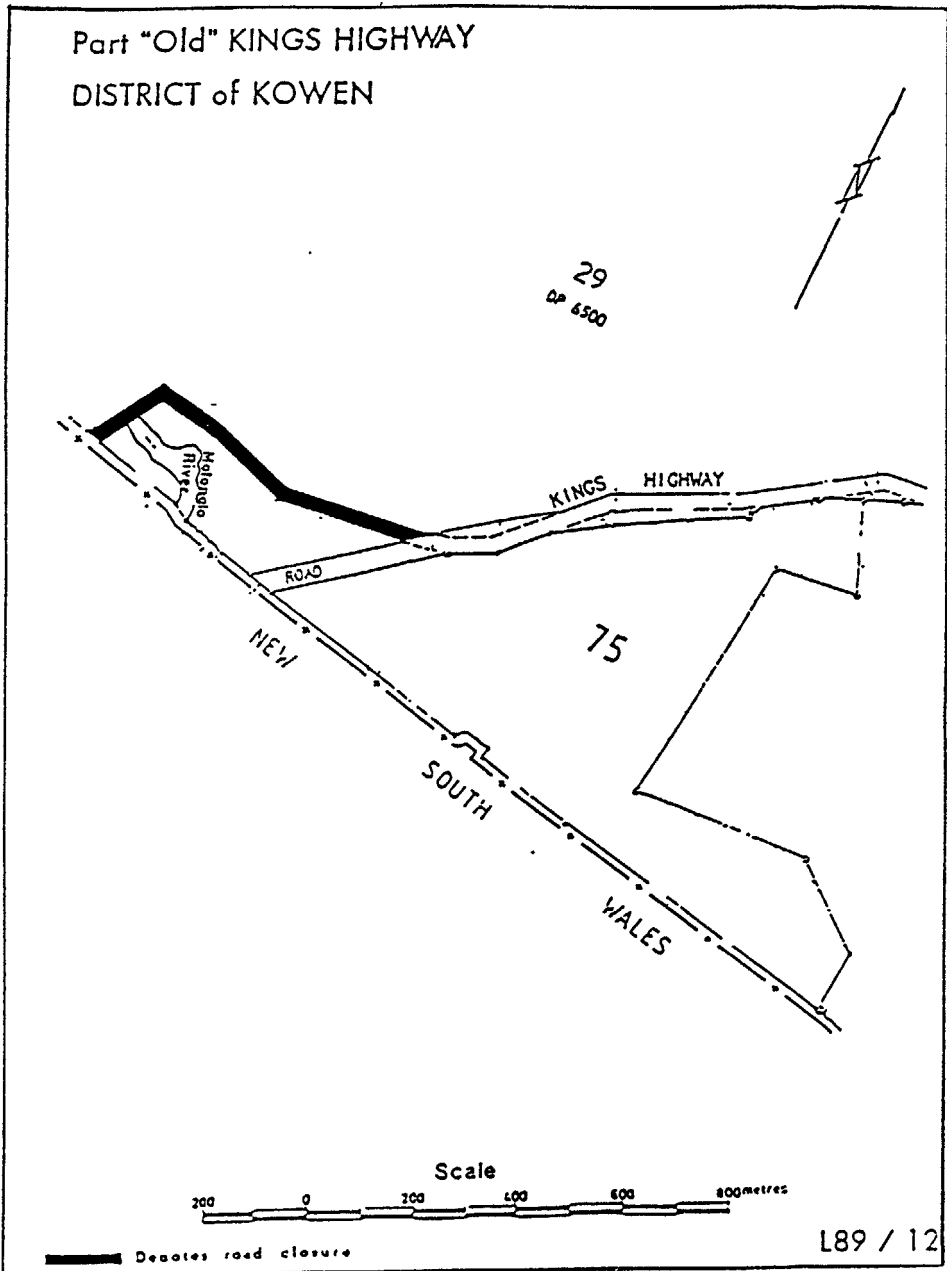
ANNEXED TO
SIGNED THIS
1991.

[Signature]
DELEGATE'S INITIALS



DEPARTMENT OF THE ENVIRONMENT LAND AND PLANNING

D E L P



THIS IS PLAN NO. 3
INSTRUMENT NO. 2/91
DAY OF

ANNEXED TO
SIGNED THIS
1991.

[Signature]
DELEGATE'S INITIALS



DEPARTMENT OF THE ENVIRONMENT LAND AND PLANNING

Printed by the Government Printer, D S Lawrence,
by the authority of the ACT Executive

© Copyright Australian Capital Territory