



AUSTRALIAN
CAPITAL TERRITORY

SPECIAL

GAZETTE

No. S60, Monday, 1 July 1991

PUBLIC ROADS ACT 1902 OF THE STATE OF NEW SOUTH WALES
IN ITS APPLICATION TO THE AUSTRALIAN CAPITAL TERRITORY
NOTICE OF INTENTION TO CLOSE A PUBLIC ROAD

Under section 19 of the Public Roads Act 1902 (NSW) in its application to the Territory, I NOTIFY that I am of the opinion that it is expedient to close the roads described in the schedule to this notice. Any interested person who wishes to object to the closure of the roads may do so within one month of the publication of this notice by setting out any objections in writing to :

First Assistant Secretary
Land Division
Department of the Environment, Land and Planning
GPO Box 1908
CANBERRA ACT 2601

Attention: Raelene Foley

or hand deliver to:

Raelene Foley
Land Information Office
220 Northbourne Avenue
BRADDON ACT 2601



.....

DATE... 27 JUNE 1991

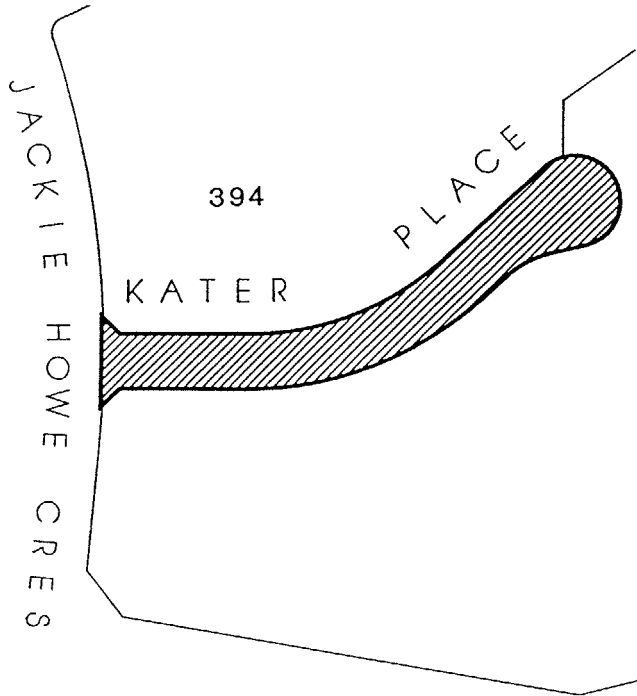
PETER NOBLE GUILD


The person for the time being holding or performing the duties of the Office of Senior Executive Band 2 Position No 5244, Land Division, Department of the Environment Land and Planning, Delegate of the Minister.

SCHEDULE

All that land in the Australian Capital Territory, shown hatched or in thick black line on the plans annexed hereto:

- Plan No. 1 Kater Place in the suburb of Macarthur in the district of Belconnen;
- Plan No. 2 the intended road layout of Banks 5 Estate, and parts of Pockett Avenue.



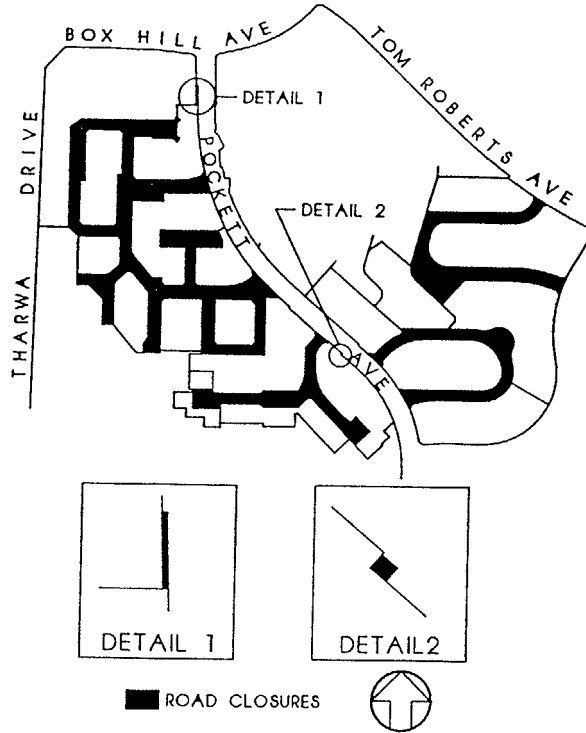
 ROAD CLOSURE

DIVISION OF MACARTHUR

This is Plan Number ONE annexed to Instrument No. 7/91 signed on this 27th day of June 1991.



.....
Delegate's Initials

NOTE: The proposed closure affects a gazetted ACT road which has never been constructed. This closure is necessary so that the correct alignment as detailed in the approved Implementation Plan can be shown on survey plans.



DIVISION of BANKS

This is Plan Number TWO annexed to Instrument No. 7/91 signed on this 27th day of June 1991.


.....
Delegate's Initials

NOTE: The proposed closure affects gazetted roads which have never been constructed, and a minor adjustment to Pockett Avenue, to reflect the approved Implementation Plan for Banks 5 Estate.