



AUSTRALIAN
CAPITAL TERRITORY

SPECIAL

GAZETTE

No. S80, Friday 9 August 1991

PUBLIC ROADS ACT 1902 OF THE STATE OF NEW SOUTH WALES

IN ITS APPLICATION TO THE AUSTRALIAN CAPITAL TERRITORY

NOTIFICATION OF ROAD CLOSURE

Under section 20 of the Public Roads Act 1902 (NSW) in its application to the Territory, I close the roads described in the Schedule to this Notice.


.....

DATE. *1 August 1991*
.....

PETER NOBLE GUILD

The person for the time being holding or performing the duties of the Office of Senior Executive Band 2 Position No 5244, Land Division, Department of the Environment Land and Planning, Delegate of the Minister.

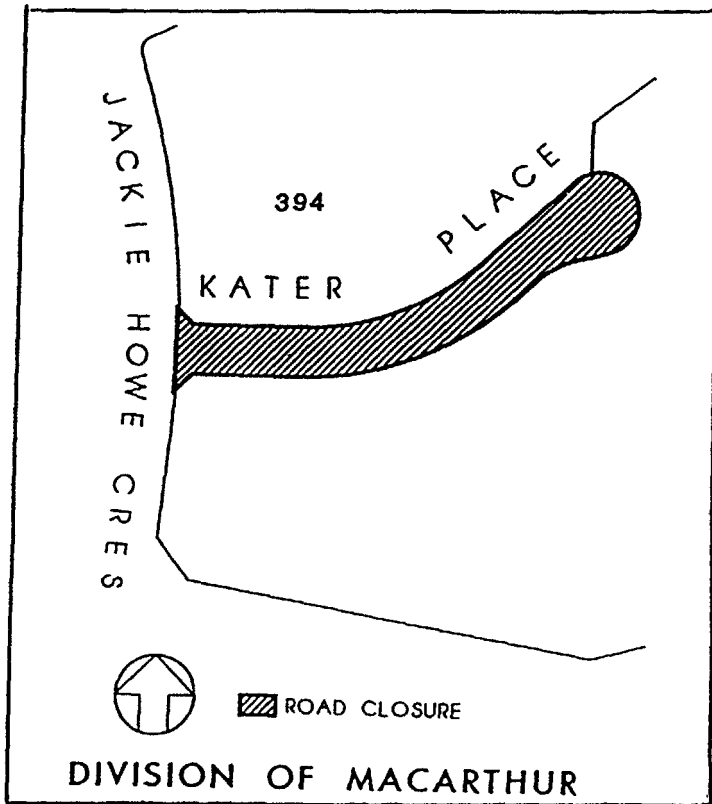
Printed by the Government Printer, D.S. Lawrance,
by the authority of the ACT Executive

© Copyright Australian Capital Territory

SCHEDULE

All that land in the Australian Capital Territory, shown hatched or in thick black line on the plans annexed hereto:

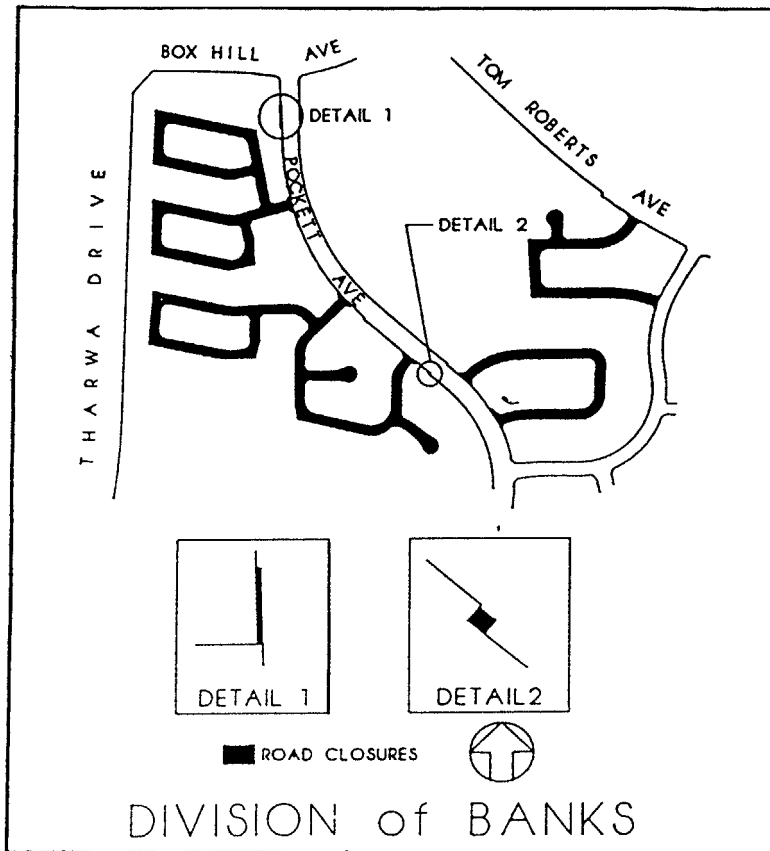
- Plan No. 1 Kater Place in the suburb of Macarthur in the district of Tuggeranong;
- Plan No. 2 the intended road layout of Banks 5 Estate, and parts of Pockett Avenue in the district of Tuggeranong.



This is Plan Number ONE annexed to Instrument No. 10/91 signed on this *1st* day of *August* 1991.

[Signature]
.....
Delegate's Initials

NOTE: The proposed closure affects a gazetted ACT road which has never been constructed. This closure is necessary so that the correct alignment as detailed in the approved Implementation Plan can be shown on survey plans.



This is Plan Number TWO annexed to Instrument No. 10/91 signed on this 1st day of August 1991.

.....
Delegate's Initials

NOTE: The proposed closure affects gazetted roads which have never been constructed, and a minor adjustment to Pockett Avenue, to reflect the approved Implementation Plan for Banks 5 Estate.

PUBLIC ROADS ACT 1902 OF THE STATE OF NEW SOUTH WALES
IN ITS APPLICATION TO THE AUSTRALIAN CAPITAL TERRITORY
DECLARATION OF A PUBLIC ROAD

Under section 18 of the Public Roads Act 1902 (NSW) in its application to the Territory, I DECLARE that the roads described in the schedule to this Notice shall be public roads.



.....

DATE 1 August 1991

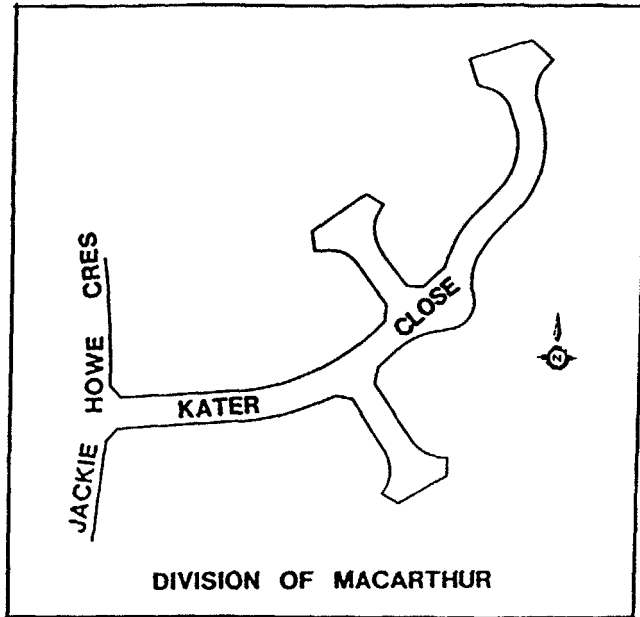
PETER NOBLE GUILD

The person for the time being holding or performing the duties of the Office of Senior Executive Band 2 Position No 5244, Land Division, Department of the Environment Land and Planning, Delegate of the Minister.

SCHEDULE

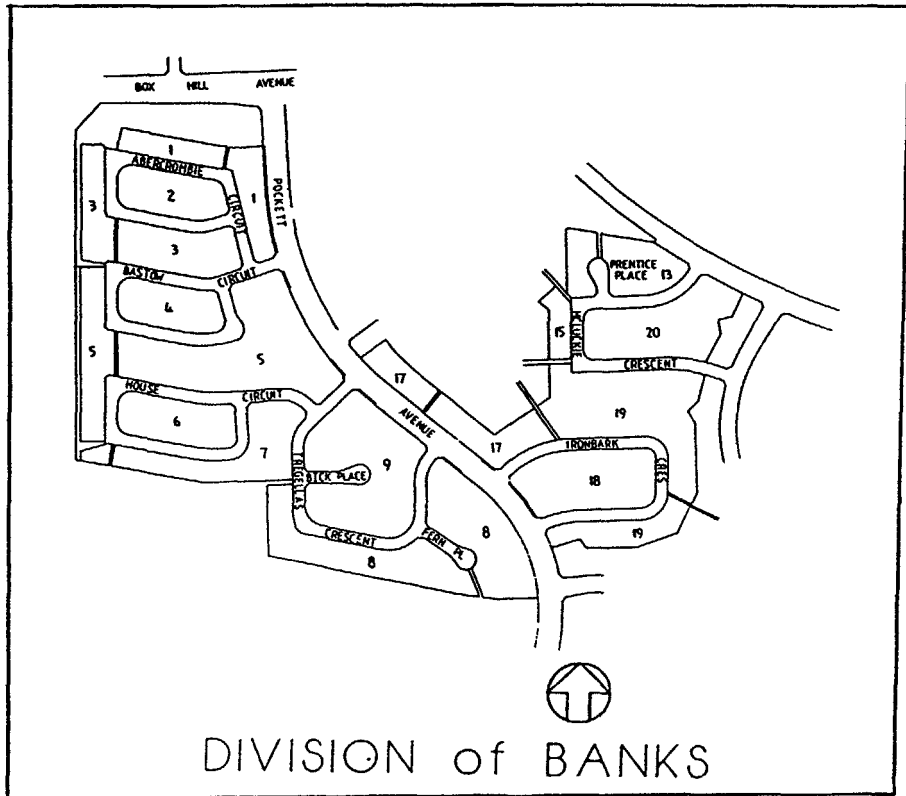
All that land in the Australian Capital Territory, shown on the plans annexed hereto:

- Plan No. 1 Kater Close in the suburb of Macarthur in the district of Tuggeranong;
- Plan No. 2 the road layout of Banks 5 Estate, and parts of Pockett Avenue in the district of Tuggeranong.



This is Plan Number ONE annexed to Instrument No. 11/91 signed
on this *13th* day of *August* 1991.

[Signature]
.....
Delegate's Initials



This is Plan Number TWO annexed to Instrument No. 11/91 signed on this *1st* day of *August* 1991.

[Handwritten Signature]
.....
Delegate's Initials