



AUSTRALIAN  
CAPITAL TERRITORY

SPECIAL

# GAZETTE

No. S136, Wednesday 12 August 1992

**PUBLIC ROADS ACT 1902 OF THE STATE OF NEW SOUTH WALES IN ITS  
APPLICATION TO THE AUSTRALIAN CAPITAL TERRITORY  
DECLARATION OF A PUBLIC ROAD**

Under section 18 of the Public Roads Act 1902 (NSW) in its application to the Territory, I  
DECLARE that the roads described in the schedule to this Notice shall be public roads.

DATE ..... 5 August 1992

**PETER NOBLE GUILD**

The person for the time being holding or  
performing the duties of the Office of  
Senior Executive Band 2 Position No 5244  
Land Division, Department of the Environment  
Land and Planning, Delegate of the Minister.

Printed by the Government Printer, Tony White,  
by the authority of the ACT Executive

© Copyright Australian Capital Territory

SCHEDULE

All that land in the Australian Capital Territory, shown in thick black line on the plans annexed hereto:

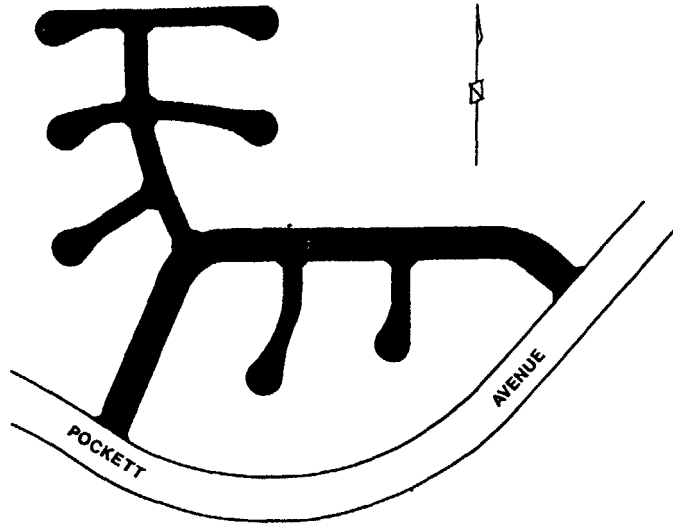
Plan No. 1 The road layout of part of the Division of Banks in the District of Tuggeranong.

Plan No. 2 The road layout of part of the Division of Gordon in the District of Tuggeranong.

Plan No. 3 The road layout of part of the Division of Palmerston in the District of Gungahlin.

Plan No. 4 The road layout contained within Sections 105 to 112 in the Division of Palmerston in the District of Gungahlin.

Plan No. 5 A narrow strip adjacent to Blocks 65 & 66 Section 119 in the Division of Kambah in the District of Tuggeranong



**DIVISION OF BANKS**

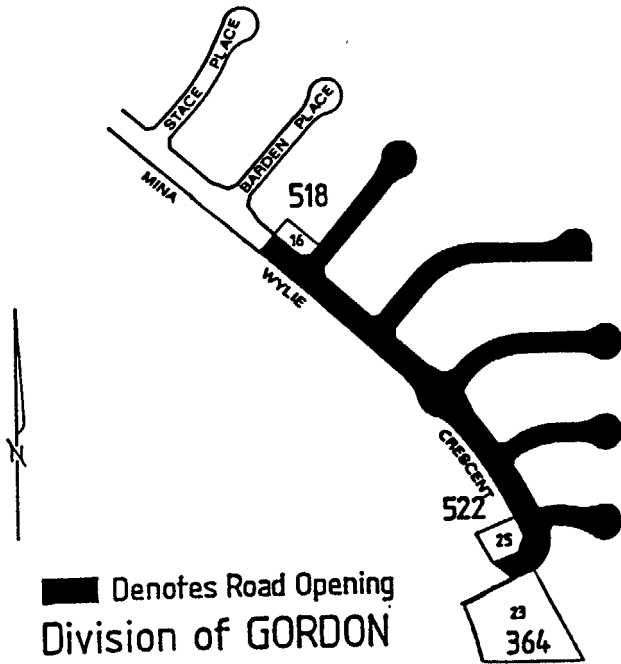
**■** Denotes Road Opening

This is Plan Number One annexed to Instrument No 20/92 signed on this *25th* day of *August* 1992

.....

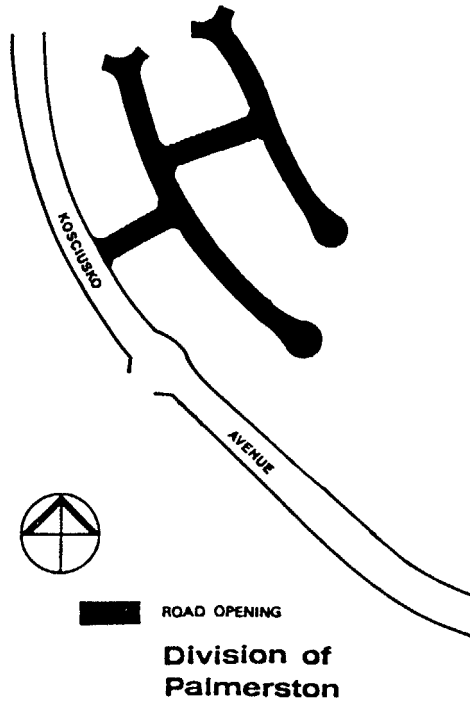
Delegate's Initials

4. Public Roads Act 1902



This is Plan Number Two annexed to Instrument No 20/92 signed on this *fifth* day of *August* 1992

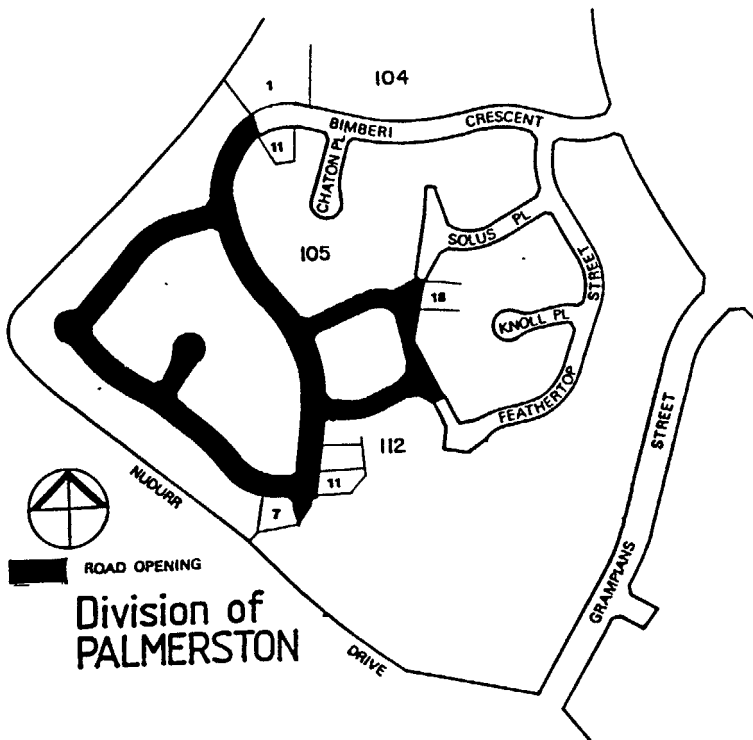
.....  
Delegate's Initials



This is Plan Number Three annexed to Instrument No 20/92 signed on this *Fifth* day of *August* 1992

.....  
Delegate's Initials

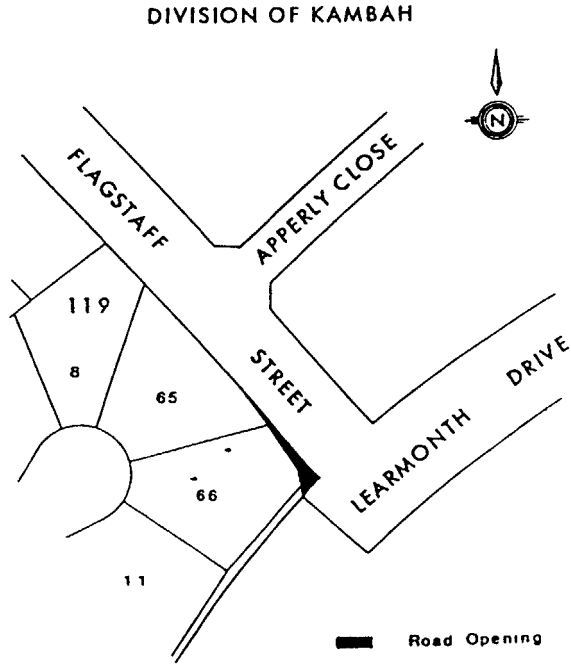
6. Public Roads Act 1902



This is Plan Number Four annexed to Instrument No 20/92 signed on this *24th* day of *August* 1992

*[Handwritten Signature]*

Delegate's Initials



This is Plan Number Five annexed to Instrument No 20/92 signed on this *24th* day of *August* 1992

.....  
Delegate's Initials


**PUBLIC ROADS ACT 1902 OF THE STATE OF NEW SOUTH WALES  
IN ITS APPLICATION TO THE AUSTRALIAN CAPITAL TERRITORY  
NOTICE OF INTENTION TO CLOSE A PUBLIC ROAD**

Under section 19 of the Public Roads Act 1902 (NSW) in its application to the Territory, I NOTIFY that I am of the opinion that it is expedient to close the road described in the schedule to this Notice. Any interested person who wishes to object to the closure of the road may do so within one month of the publication of this Notice by setting out any objections in writing to:

A.C.T. Survey Office  
PO Box 1908  
CANBERRA CITY ACT 2601

Attention: Mr. Frank Searson

or hand deliver to:  
Mr. Frank Searson  
A.C.T. Survey office  
MTIA House  
Northbourne Ave  
Braddon ACT 2601



DATE 5 August 1992

PETER NOBLE GUILD

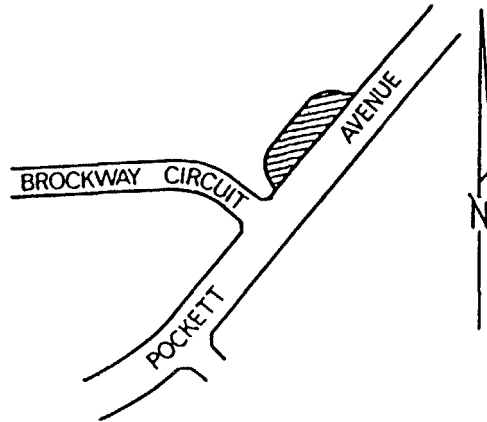
The person for the time being holding  
or performing the duties of the office  
of Senior Executive Band 2 Position  
No 5244, Land Division, Department of  
the Environment Land and Planning,  
Delegate of the Minister.


**SCHEDULE**

All that land in the Australian Capital Territory, shown hatched on the plan annexed hereto:

Plan No. 1: Part of Pocket Avenue in the Division of Banks in the District of Tuggeranong.





 Denotes Road Closure

### Division of BANKS

This is Plan Number One annexed to Instrument No. 21/92 signed on this *24th*  
day of *August*, 1992

  
.....  
Delegate's Initials

NOTE: The intended closure is of a Road that is no longer required as part of the Subdivision.