



AUSTRALIAN
CAPITAL TERRITORY

SPECIAL

GAZETTE

No. S20, Wednesday 5 February 1992

INSTRUMENT NO. 1/92

**PUBLIC ROADS ACT 1902 OF THE STATE OF NEW SOUTH WALES IN ITS
APPLICATION TO THE AUSTRALIAN CAPITAL TERRITORY
DECLARATION OF A PUBLIC ROAD**

Under section 18 of the Public Roads Act 1902 (NSW) in its application to the Territory, I DECLARE that the roads described in the schedule to this Notice shall be public roads.

DATE 21 January 1992

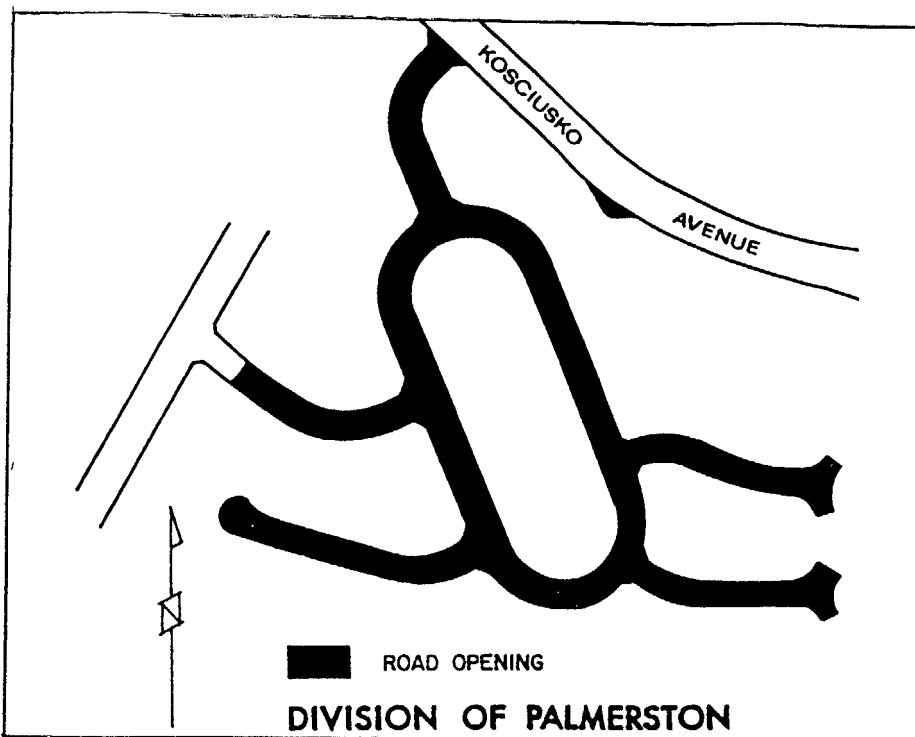
PETER NOBLE GUILD

The person for the time being holding or performing the duties of the Office of Senior Executive Band 2 Position No 5244 Land Division, Department of the Environment Land and Planning, Delegate of the Minister.

SCHEDULE

All that land in the Australian Capital Territory, shown in thick black line on the plan annexed hereto:

- Plan No. 1 The intended road layout of Palmerston 2 (Stage 1) in the District of Gungahlin.
- Plan No. 2 The intended road layout of Palmerston 3 (Stage 1) in the District of Gungahlin.



This is Plan Number two annexed to Instrument No 1/92 signed on this *21st* day
of *January* 1992

.....
Delegate's Initials

INSTRUMENT NO. 2/92

PUBLIC ROADS ACT 1902 OF THE STATE OF NEW SOUTH WALES IN ITS
APPLICATION TO THE AUSTRALIAN CAPITAL TERRITORY
DECLARATION OF A PUBLIC ROAD

Under section 18 of the Public Roads Act 1902 (NSW) in its application to the Territory, I DECLARE that the roads described in the schedule to this Notice shall be public roads.



DATE 30 January 1992

PETER NOBLE GUILD

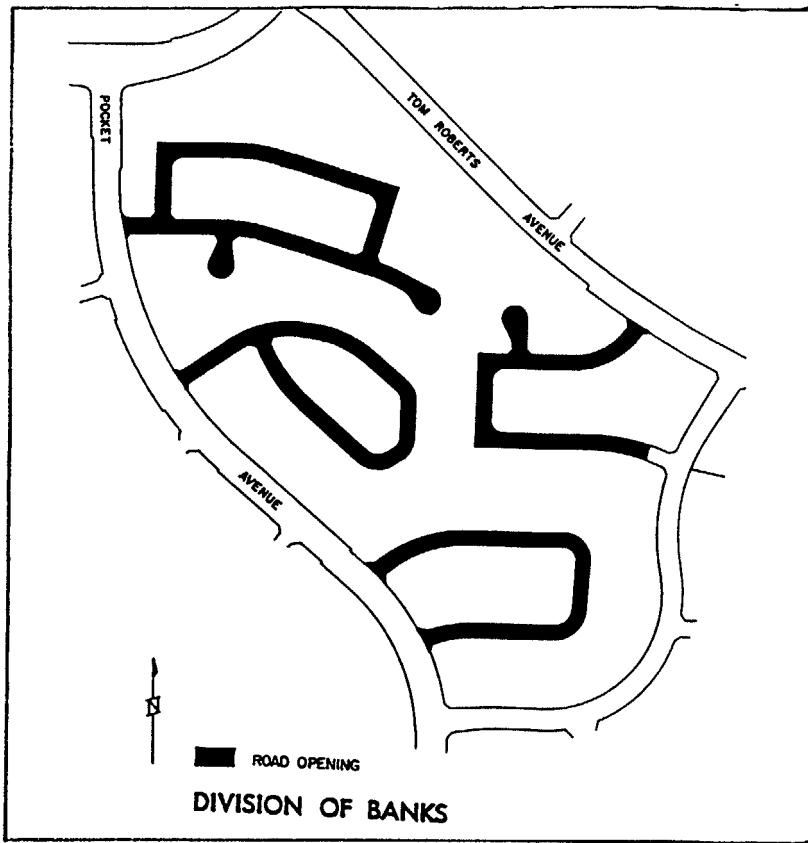
The person for the time being holding or performing the duties of the Office of Senior Executive Band 2 Position No 5244 Land Division, Department of the Environment Land and Planning, Delegate of the Minister.

SCHEDULE

All that land in the Australian Capital Territory, shown in thick black line on the plans annexed hereto:

Plan No. 1 The road layout of Part of the Division of Banks in the District of Tuggeranong.

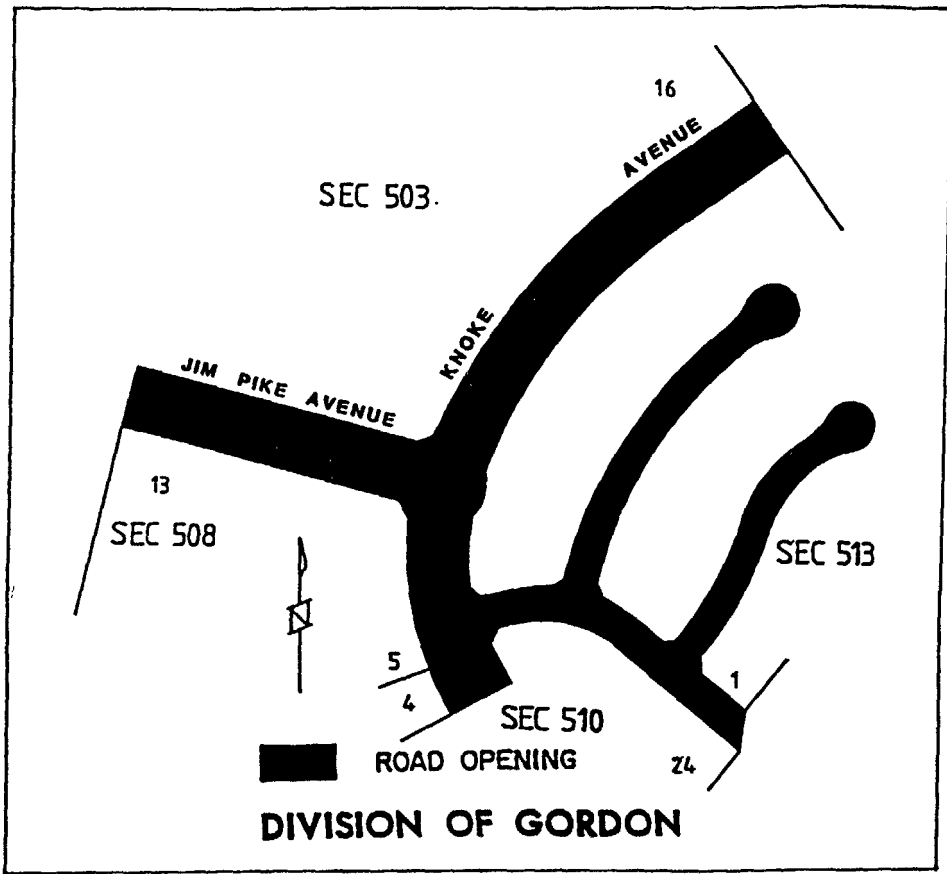
Plan No. 2 The road layout of Part of the Division of Gordon in the District of Tuggeranong.



This is Plan Number one annexed to Instrument No 2/92 signed on this 30th day of *January*, 1992

.....

Delegate's Initials




This is Plan Number two annexed to Instrument No 2/92 signed on this *30th* day of *January*, 1992

.....
Delegate's Initials

INSTRUMENT NO. 3/92

**PUBLIC ROADS ACT 1902 OF THE STATE OF NEW SOUTH WALES
IN ITS APPLICATION TO THE AUSTRALIAN CAPITAL TERRITORY
NOTIFICATION OF ROAD CLOSURE**

Under section 20 of the Public Roads Act 1902 (NSW) in its application to the Territory, I close the roads described in the schedule to this Notice.



.....

DATE 30 January 1992

PETER NOBLE GUILD

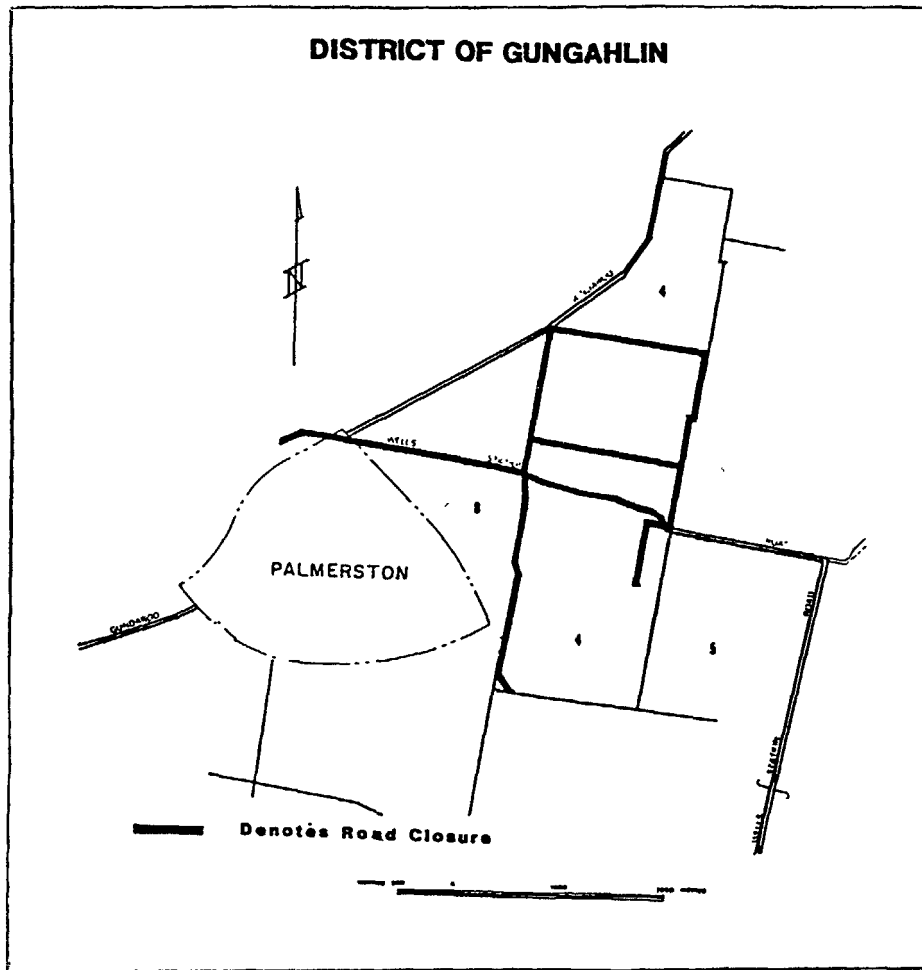
The person for the time being
holding or performing the duties
of the Office of Senior Executive
Band 2 Position No 5244, Land Division,
Department of the Environment Land and
Planning, Delegate of the Minister.

SCHEDULE


All that land in the Australian Capital Territory, shown in thick black lines on the plans annexed hereto:

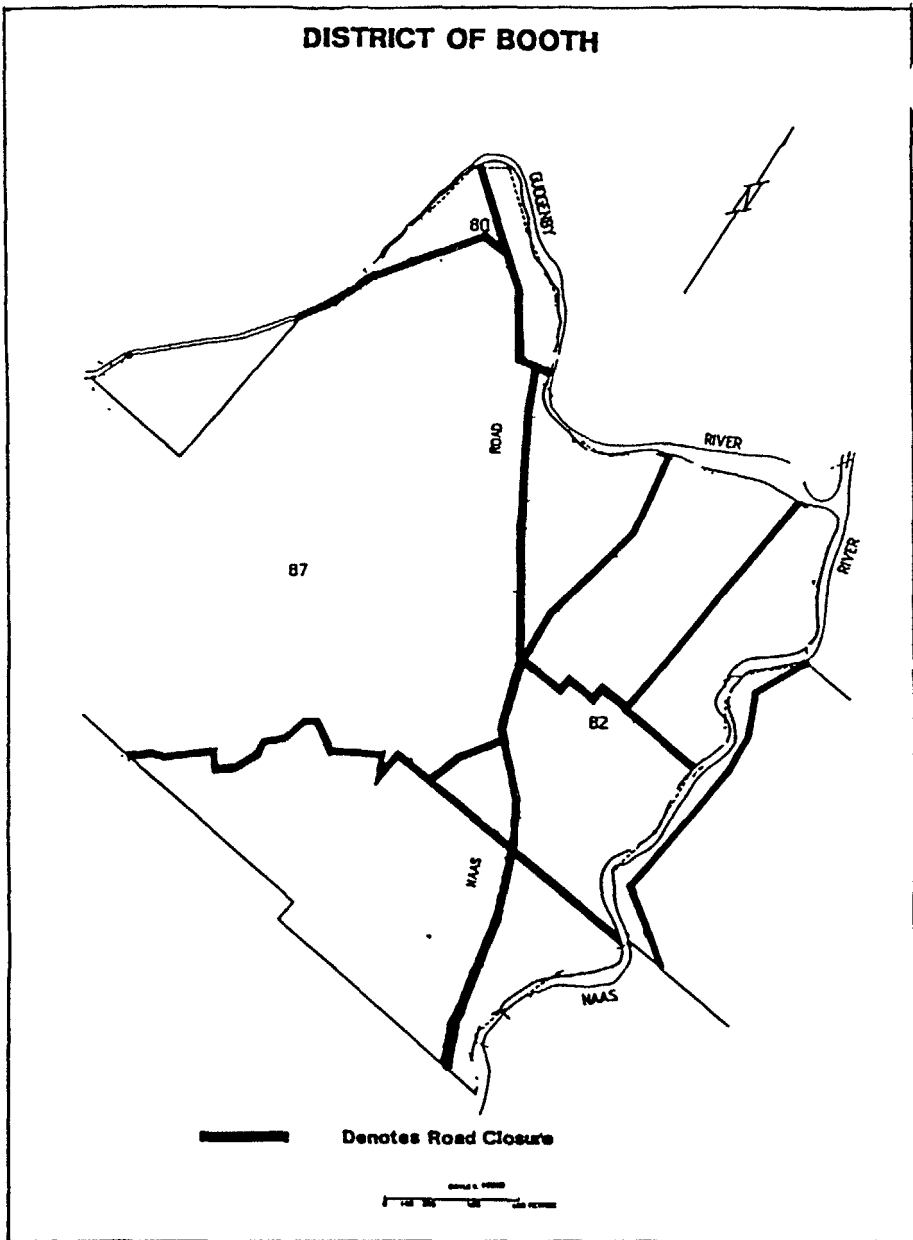
Plan No. 1: Unconstructed New South Wales road reservations and part of Wells Station Road within the boundaries of Blocks 4 & 8 in the District of Gungahlin.

Plan No. 2: Unconstructed New South Wales road reservations within the boundaries of the land known as Block 38 in the District of Booth.



This is Plan Number 1 annexed to Instrument No. 3/92 signed on this *30th* day of *January*, 1992


.....
Delegate's Initials



This is Plan Number 2 annexed to Instrument No. 3/92 signed on this ^{30th}
day of *January*, 1992

.....
Delegate's Initials