



Australian Capital Territory  
**Gazette**

**SPECIAL GAZETTE**

**No. S213, Friday 15 October 1993**

**ACT PLANNING AUTHORITY**


**LAND (PLANNING AND ENVIRONMENT) ACT 1991**

**NOTICE**

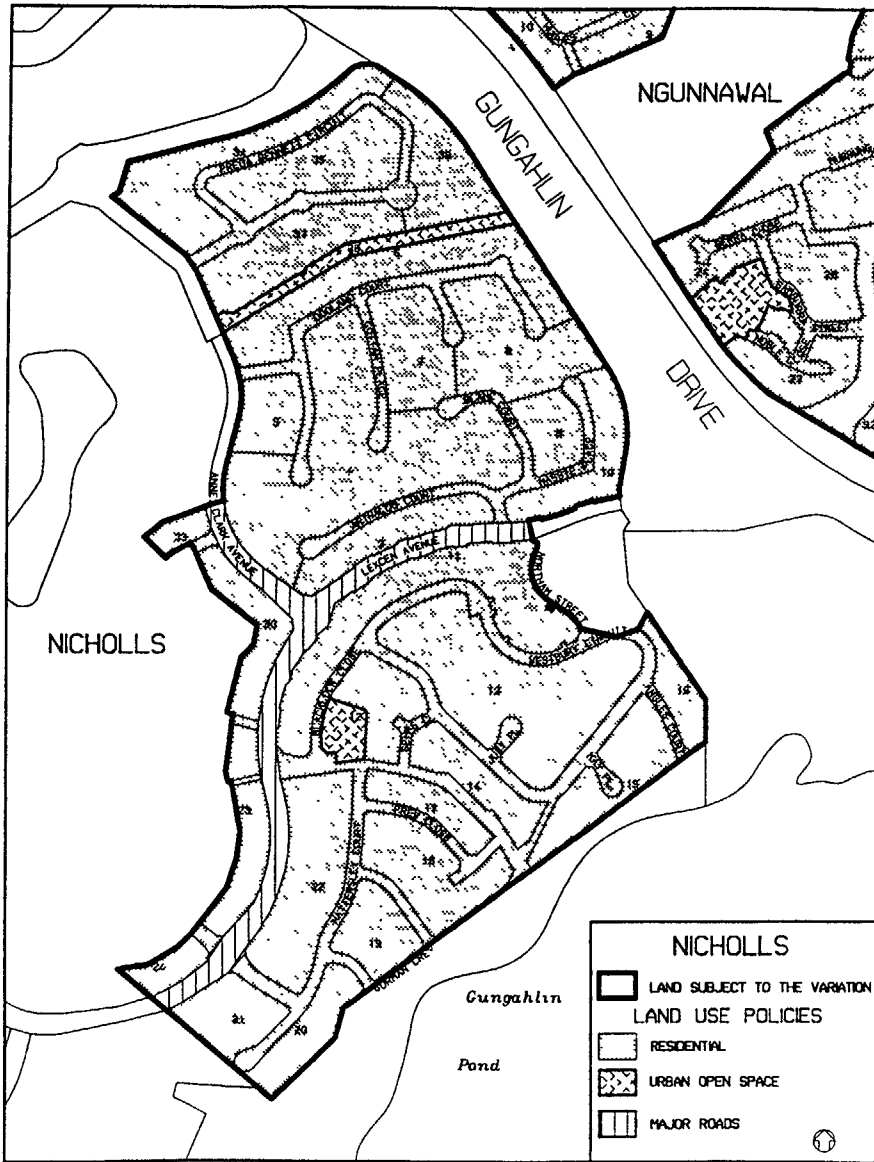
**VARIATION TO THE TERRITORY PLAN IN RELATION TO DEFINED LAND**

I, George James Collyer Tomlins, Chief Planner, pursuant to section 32 of the Land (Planning and Environment) Act 1991, hereby vary the Plan in respect to the Division of NICHOLLS, and specify that the land identified on the map in Annexure "A" may be used for purposes as stated in that annexure.

This variation to the Plan shall have effect from 18 October 1993.

  
George James Collyer Tomlins  
Chief Planner  
ACT Planning Authority  
12 October 1993

ANNEXE A



**ACT PLANNING AUTHORITY**

**LAND (PLANNING AND ENVIRONMENT) ACT 1991**

**NOTICE**

**VARIATION TO THE TERRITORY PLAN IN RELATION TO DEFINED LAND**

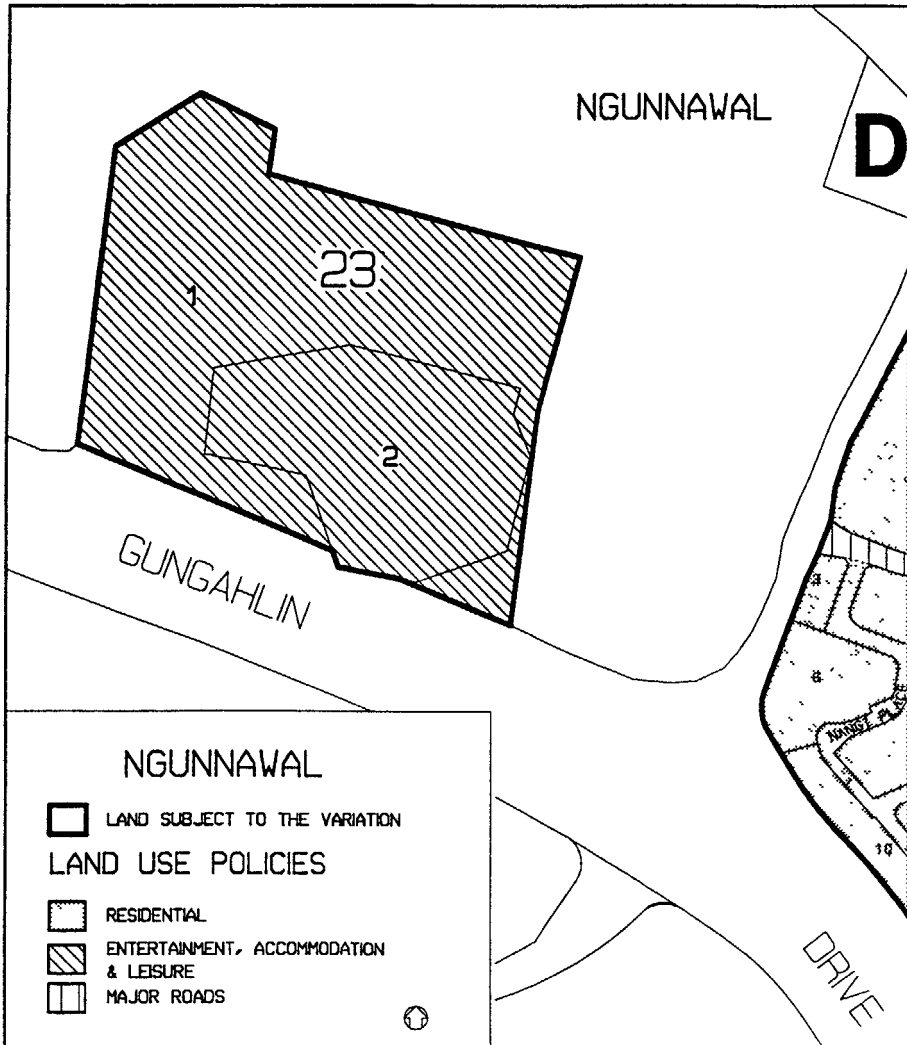
I, George James Collyer Tomlins, Chief Planner, pursuant to section 32 of the Land (Planning and Environment) Act 1991, hereby vary the Plan in respect to the Division of NGUNNAWAL and specify that the land identified on the maps in Annexures "A" and "B" may be used for purposes as stated in those annexures.

This variation to the Plan shall have effect from 18 October 1993.



George James Collyer Tomlins  
Chief Planner  
ACT Planning Authority  
12 October 1993

ANNEXE A



ANNEXE B

