



# Australian Capital Territory Gazette

## SPECIAL GAZETTE

No. S80, Wednesday 12 May 1993

INSTRUMENT NO. 17/93

### PUBLIC ROADS ACT 1902 OF THE STATE OF NEW SOUTH WALES IN ITS APPLICATION TO THE AUSTRALIAN CAPITAL TERRITORY NOTIFICATION OF ROAD CLOSURE

Under section 20 of the Public Roads Act 1902 (NSW) in its application to the Territory, I close the roads described in the schedule to this Notice.

A handwritten signature in cursive script, reading "Peter Noble Guild".

DATE 7 May 1993

PETER NOBLE GUILD

The person for the time being holding or performing the duties of the Office of Senior Executive Band 2 Position No 5244, Land Division, Department of the Environment Land and Planning, Delegate of the Minister.

### SCHEDULE


All that land in the Australian Capital Territory, shown hatched on the plan annexed hereto:


Plan No. 1: Part of the road known as Goyder Street adjacent to Block 5 Section 100 in the Division of Narrabundah in the District of Canberra Central.


2. Public Roads Act 1902

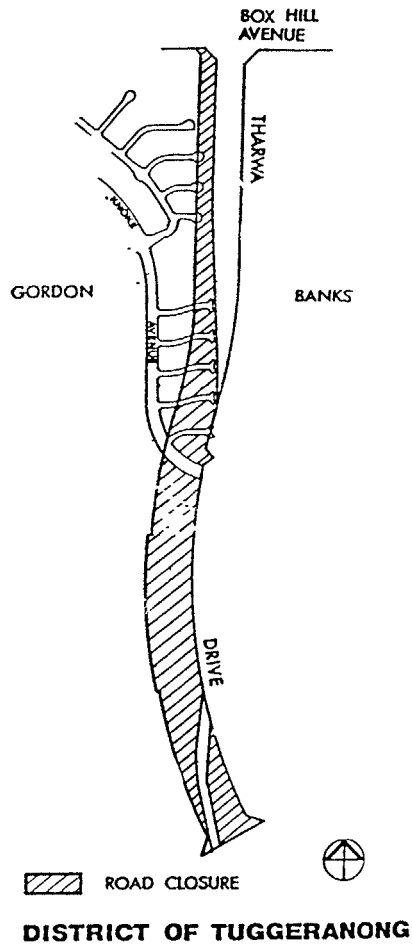
Australian Capital Territory Gazette  
No. S80, 12 May 1993

Plan No. 2: The road originally known as Tharwa Drive between Box Hill Avenue and Tharwa Road between the Divisions of Gordon and Banks. This road was gazetted as part of the design for the area. That design has now been superseded. The closure of this road does not close the roads shown on the plan as underlying Tharwa Drive.



 Denotes Road Closure  
Division of NARRABUNDAH

No. 17/93 signed on this *7th* day  
  
.....  
gate's Initials.




This is Plan Number Two annexed to Instrument No. 17/93 signed on this 7<sup>th</sup> day of May, 1993

.....  
Delegate's Initials

INSTRUMENT NO. 18/93

**PUBLIC ROADS ACT 1902 OF THE STATE OF NEW SOUTH WALES  
IN ITS APPLICATION TO THE AUSTRALIAN CAPITAL TERRITORY  
NOTIFICATION OF ROAD CLOSURE**

Under section 20 of the Public Roads Act 1902 (NSW) in its application to the Territory, I close the roads described in the schedule to this Notice.



DATE.....7 May 1993.....

PETER NOBLE GUILD

The person for the time being  
holding or performing the duties  
of the Office of Senior Executive  
Band 2 Position No 5244, Land Division,  
Department of the Environment Land and  
Planning, Delegate of the Minister.

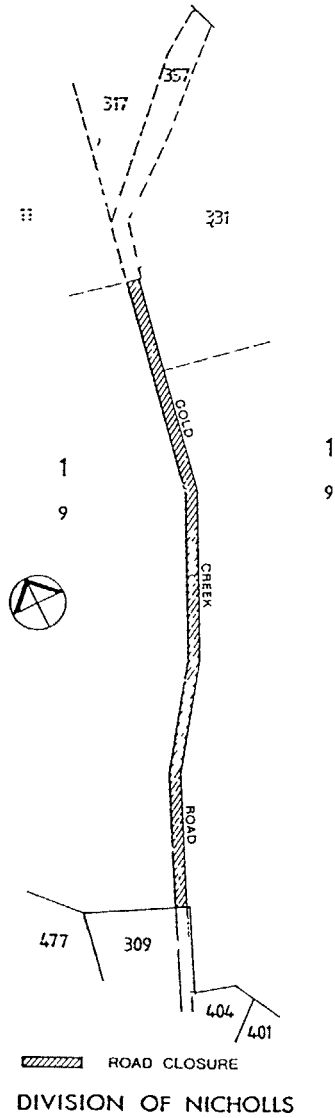
**SCHEDULE**

All that land in the Australian Capital Territory, shown hatched on plans 1 and 2 and in thick black lines on plan 3 annexed hereto:


Plan No. 1: Part of the road known as Gold Creek Road which falls within Section 1 in the Division of Nicholls in the District of Gungahlin.

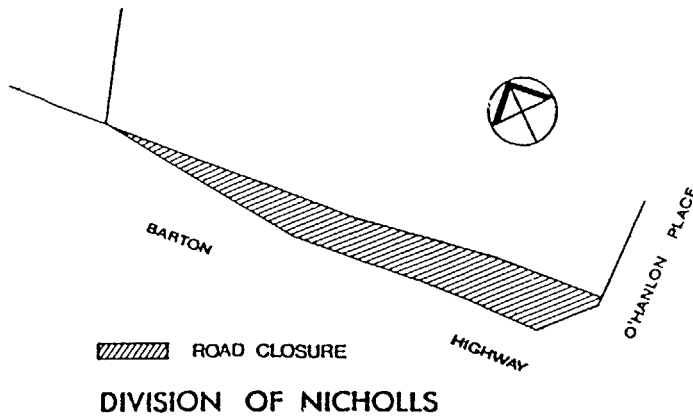
Plan No. 2: Part of the road known as Barton Highway in the Division of Nicholls in the District of Gungahlin.

Plan No. 3: Old NSW roads that lie within the proposed Divisions of Amaroo and Moncrieff in the District of Gungahlin




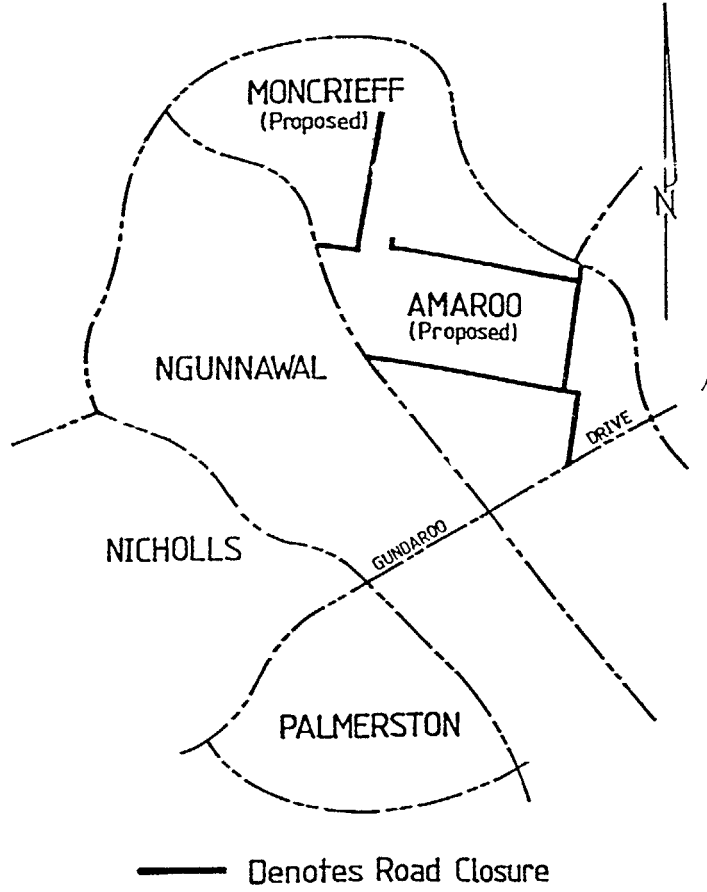
This is Plan Number One annexed to Instrument No. 18/93 signed on this 7<sup>th</sup> day  
of *May*, 1993

  
.....  
Delegate's Initials




This is Plan Number Two annexed to Instrument No. 18/93 signed on this 7<sup>th</sup> day  
of *May*, 1993

  
.....  
Delegate's Initials



This is Plan Number Three annexed to Instrument No. 18/93 signed on this 7<sup>th</sup> day of *May*, 1993

  
.....  
Delegate's Initials