



Australian Capital Territory  
**Gazette**

**SPECIAL GAZETTE**

**No. S12, Friday 21 January 1994**

PUBLIC PLACE NAMES ACT 1989

DETERMINATION

DETERMINATION NO 4 OF 1994

Under section 4 of the Public Place Names Act 1989, I determine the names of the public places that are Territory Land as specified in the attached Schedule.

Dated the.....*19<sup>th</sup>*.....day of.....*JANUARY*.....1994.

A handwritten signature in black ink, appearing to read 'J. Townsend'.

JEFFREY VINCENT TOWNSEND  
Secretary of the Department of the  
Environment, Land and Planning,  
Delegate of the Minister.

SCHEDULE

STREET NOMENCLATURE

DIVISION OF AMAROO: AUSTRALIAN RIVERS AND LAKES

NAME	ORIGIN	SIGNIFICANCE
EVELLA COURT		A Northern Territory Lake. A small lake in eastern Arnhem land, on which is based the aboriginal community of Gapuwiyak. The lake is believed to be named after Mrs Ella Sheperdson who was a missionary in post war years.
REEVE CLOSE		A Victorian Lake. A saltwater lake near Sale.
CORRINGLE COURT		A Victorian Lake. A saltwater lake near Orbst.
CANE PLACE		A Western Australian River. Named after a member of the exploring party led by A.W. Venn.
TRAINE COURT		A Western Australian River. A tributary of the Gascoyne River, named by F.H. Hann after Mrs Traine of London.

.....  
Delegate's Initials

SCHEDULE

STREET NOMENCLATURE

DIVISION OF AMAROO: AUSTRALIAN RIVERS AND LAKES

NAME	ORIGIN	SIGNIFICANCE
LENNARD STREET		A Western Australian River. A seasonal stream in the north-west of W.A. It rises in the King Leopold Range and flows south then west until 48 kms from the coast its waters divide and enter Stokes Bay via the Meda and May Rivers. It was discovered in 1879 by Alexander Forrest who named it after his future wife Mary Barrett Lennard of Beverley.
RODERICK STREET		A Western Australian River. A tributary of the Murchison River, named in 1858 by F.T. Gregory, after Sir Roderick Murchison, President of the Royal Geographical Society.

.....  
Delegate's Initials


This is page Two of the Schedule to the Determination signed by the delegate of the Minister on the 19<sup>th</sup> day of January 1994.

## SCHEDULE

## STREET NOMENCLATURE

## DIVISION OF AMAROO: AUSTRALIAN RIVERS AND LAKES

NAME	ORIGIN	SIGNIFICANCE
GRACE PLACE		A Western Australian Lake. North-East of Kalgoorlie.
MAGENTA SQUARE		A Western Australian Lake. West of Ravensthorpe.
LEVEN STREET		A Tasmanian River. A northern Tasmanian river 96 kms long it rises in the north western highlands near Black Bluff and flows in a north-east direction to enter Bass Strait at Ulverstone. The Leven and other rivers in the area were named after Scottish and/or English Rivers.

.....  
  
 Delegate's Initials

This is page Three of the Schedule to the Determination signed by the delegate of the Minister on the 15<sup>th</sup> day of JANUARY 1994.

SCHEDULE

STREET NOMENCLATURE

DIVISION OF AMAROO: AUSTRALIAN RIVERS AND LAKES

NAME	ORIGIN	SIGNIFICANCE
YULE STREET		A Western Australian River. Named in 1861 by F.T. Gregory after an early colonist of Western Australian.
● STYX CLOSE		A Tasmanian River. Styx River flows from the west into the Derwent River at Bushy Park.
TYENNA COURT		A Tasmanian River. Tyenna River is a western tributary of the Derwent River. Part of it forms the extreme eastern boundary of Mt Field National Park. Tyenna is an aboriginal word meaning 'bandicoot'.
WANDERER COURT		A Tasmanian River. Wanderer River flows to the ocean on the west coast, south of Macquarie Harbour. The name first appeared on surveyor David Jones sketch in 1881.


.....  
Delegate's Initials

## SCHEDULE

## STREET NOMENCLATURE

## DIVISION OF AMAROO: AUSTRALIAN RIVERS AND LAKES

NAME	ORIGIN	SIGNIFICANCE
AUGUSTA COURT		A Tasmanian Lake. West of the Great Lake in central Tasmania.
BYWATERS STREET		A South Australian Lake, near Walker Flat, S.A. and 20 kms south of Swan Reach. It was named in 1965 by the Nomenclature Committee after G.A. Bywaters, Minister of Lands in S.A.
ELIZA COURT		A South Australian Lake. Located 9 kms south-east of Robe and named by Governor Grey, after his wife in 1844 on his way to Mt Gambler.
LING PLACE		A South Australian Lake. Named after Mrs Sarah Ling, a home nurse who died at the age of 100yrs at Robe. The lake is located 4 kms east of Robe.

.....  
  
 Delegate's Initials

This is page Five of the Schedule to the Determination signed by the delegate of the Minister on the 15<sup>th</sup> day of JANUARY 1994.

SCHEDULE

STREET NOMENCLATURE

DIVISION OF AMAROO: AUSTRALIAN RIVERS AND LAKES

NAME	ORIGIN	SIGNIFICANCE
WILLARA CLOSE		A South Australian Lake. Located in the Strzelecki Desert, near the S.A./QLD border. It is an aboriginal word for 'rock' or 'stone'.
ALLYN CLOSE		A New South Wales River rising in the Mt Royal Range in the county of Durham. Flowing through the village of Eccleston into the Paterson River, which is one of the tributaries of the Hunter River.
BREDBO CLOSE		A New South Wales River rising in the western slopes of the Australian Alps near Bigbadja Hill. It is an eastern tributary of the Murrumbidgee River. and is fed by the Tinderry, Cowra and Floghole Creeks.

.....  
Delegate's Initials

This is page Six of the Schedule to the Determination signed by the delegate of the Minister on the 15<sup>th</sup> day of JANUARY 1994.

## SCHEDULE

## STREET NOMENCLATURE

## DIVISION OF AMAROO: AUSTRALIAN RIVERS AND LAKES

NAME	ORIGIN	SIGNIFICANCE
GARA PLACE		A New South Wales River rising in the Great Dividing Range near Ben Lomond in Sandon County. With a water course of about 50 miles, it flows south past the township of Falconer to its junction in the Filibuster Ponds - near the Great Falls - the two forming the Macleay River.
GEEHI PLACE		A New South Wales River. A tributary of Swampy Plains River which is a tributary of the Murray River.
LETT PLACE		A New South Wales River. A small stream in the Blue Mountains. It flows through the Hartley Valley and enters the Cox River. In 1813 Assistant Surveyor G.W. Evans noted 'Riverlett' which became River Lett. The word Evans meant was 'Rivulet'.

.....  
 Delegate's Initials

This is page Seven of the Schedule to the Determination signed by the delegate of the Minister on the 15<sup>th</sup> day of JANUARY 1994.



SCHEDULE

STREET NOMENCLATURE

DIVISION OF AMAROO: AUSTRALIAN RIVERS AND LAKES

NAME	ORIGIN	SIGNIFICANCE
ISIS CLOSE		A New South Wales River. A perennial stream rising on the southern slopes of the Great Dividing Range. Flowing generally south for about 30 miles into Pages River about 7 miles west of Belltrees.
NARRAN STREET		A New South Wales River. A watercourse about 168 kms long, starting in Qld at the Ballone River, about 42 kms north-north east of Angledool in N.S.W., and flowing in a south westerly by south direction and draining in the Narran Lake.
NAAS CLOSE		A New South Wales River. Naas River is a tributary of the Murrumbidgee River.

.....  
Delegate's Initials

This is page Eight of the Schedule to the Determination signed by the delegate of the Minister on the 15<sup>th</sup> day of JANUARY 1994.

**SCHEDULE**

**STREET NOMENCLATURE**

**DIVISION OF AMAROO: AUSTRALIAN RIVERS AND LAKES**

NAME	ORIGIN	SIGNIFICANCE
SHOALHAVEN AVENUE		A New South Wales River. One of the principal rivers in N.S.W. east of the Great Dividing Range. Rising on the northern slopes of Euranbene Mountain the Shoalhaven River flows generally north for about 60 miles, then generally east north for a further 30 miles before turning eastward for about a further 40 miles to enter the Shoalhaven Bight in the Pacific Ocean. Situated about 8 miles from its mouth are the towns Nowra and Bomaderry.

.....  
2  
Delegate's Initials

This is page Nine of the Schedule to the Determination signed by the delegate of the Minister on the 19<sup>th</sup> day of January 1994.

SCHEDULE

STREET NOMENCLATURE

DIVISION OF AMAROO: AUSTRALIAN RIVERS AND LAKES

NAME	ORIGIN	SIGNIFICANCE
TIA CLOSE		A New South Wales River. Tia River is a southern tributary of the Apsley River flowing into the Maclay River. It joins the main stream about 19 kms below Apsley Falls.
TUROSS CLOSE		A New South Wales River. Tuross River is a perennial stream rising on the eastern slopes of the Kybeyan Range at Mt Kydra. It flows generally north for about 120 kms into Tuross Lake.
CONJOLA CLOSE		A New South Wales Lake. A salt water lake near Ulladulla.
CLARA CLOSE		A Queensland River. Clara River is a tributary of the Norman River. West of Croydon.
SAXBY CLOSE		A Queensland River. Tributary to Flinders River, with a confluence 70 kms south of Normanton.

.....  
Delegate's Initials

This is page Ten of the Schedule to the Determination signed by the delegate of the Minister on the 15<sup>th</sup> day of JANUARY 1994.

SCHEDULE

STREET NOMENCLATURE

DIVISION OF AMAROO: AUSTRALIAN RIVERS AND LAKES

NAME	ORIGIN	SIGNIFICANCE
KIRKE CLOSE		A Queensland River. Enters the Gulf of Carpentaria at Cape Keerweer, named by the Surveyor-General in 1957, after the Reverend G. K. Kirke of the Queensland Presbyterian Church.
ANNAN CLOSE		A Queensland River, which enters the Coral Sea at Walker Bay 10 kms south west of Mundubbera. Named by John Jardine in 1865, after a town and river in Scotland.
LANDER CRESCENT		A Northern Territory River. Originally named "Fisher River" by John McDouall Stuart, the current name, Lander River, was applied by William Gosse in May 1873, and believed to have been named after a Dr Lander, a friend of his father and family.

.....  
Delegate's Initials

This is page Eleven of the Schedule to the Determination signed by the delegate of the Minister on the *19<sup>th</sup>* day of *JANUARY* 1994.

SCHEDULE

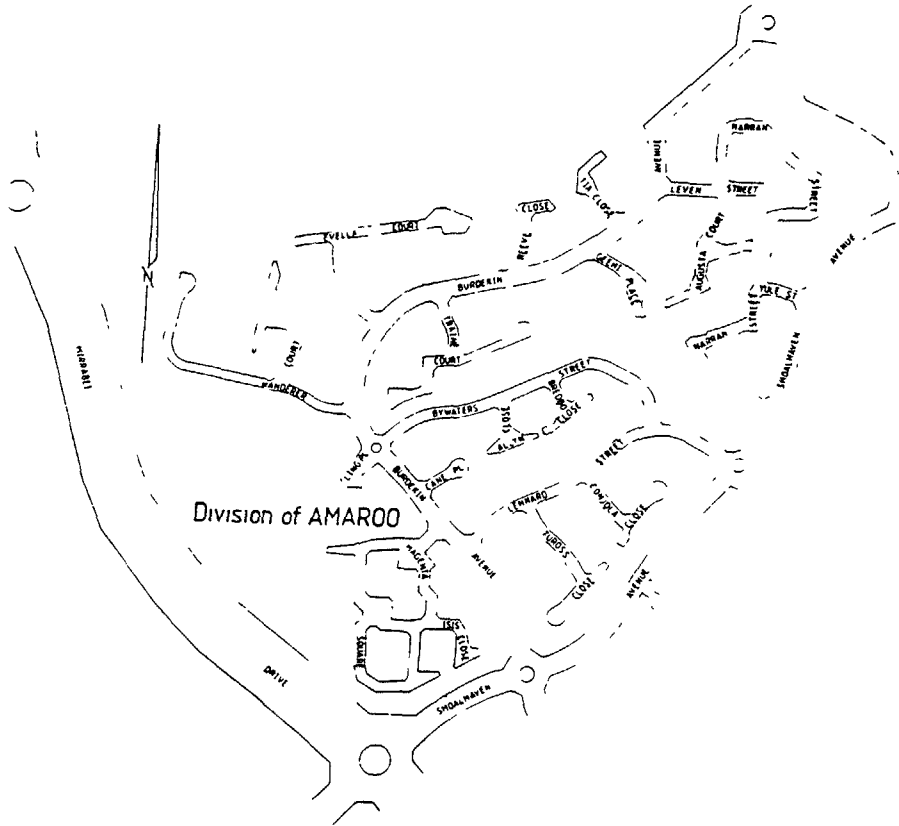
STREET NOMENCLATURE

DIVISION OF AMAROO: AUSTRALIAN RIVERS AND LAKES

NAME	ORIGIN	SIGNIFICANCE
SANDOVER CIRCUIT		A Northern Territory River. The intermittent Sandy River flows into the desert. The Sandover Highway connecting Alice Springs and Lake Nash on the Queensland border follows in part, the Sandover River. It is believed to have been named by Charles Winnecke, when examining the county and is named after William Sandover, MLC of Adelaide.
BURDEKIN AVENUE		A Queensland River. A major river of north Queensland which enters the Coral Sea 20 km east of Mone Hill. Named by Ludwig Leichardt after Mary Anne Burdekin, one of his principal Sydney benefactors.

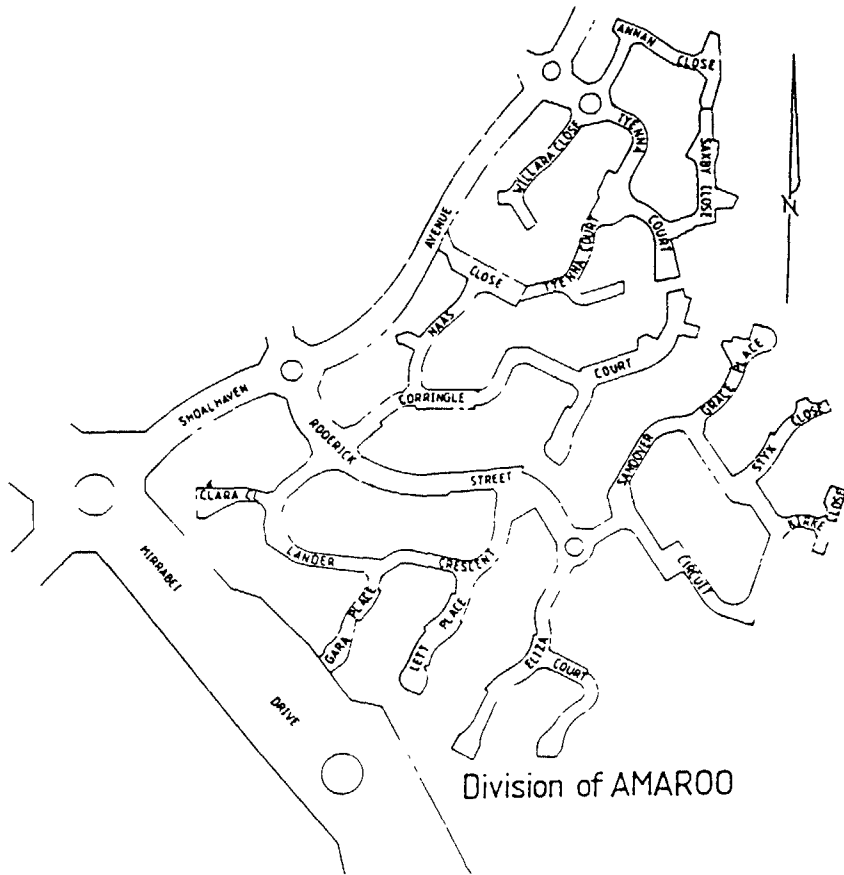
.....  
Delegate's Initials

This is page Twelve of the Schedule to the Determination signed by the delegate of the Minister on the 15<sup>th</sup> day of JANUARY 1994.



.....  
Delegate's Initials

This is page Thirteen of the Schedule to the Determination signed by the delegate of the Minister on the 13<sup>th</sup> day of JANUARY 1994.



Division of AMAROO

.....  
7  
Delegate's Initials

This is page Fourteen of the Schedule to the Determination signed by the delegate of the Minister on the 17<sup>th</sup> day of JANUARY 1994.