



Australian Capital Territory

# Gazette

**SPECIAL GAZETTE**

**No. S109, Monday 29 May 1995**

**ACT PLANNING AUTHORITY**

**LAND (PLANNING AND ENVIRONMENT) ACT 1991**

**NOTICE**

**VARIATION TO THE TERRITORY PLAN IN RELATION TO DEFINED LAND**

**DIVISION OF NICHOLLS**

**(Variation No.45)**

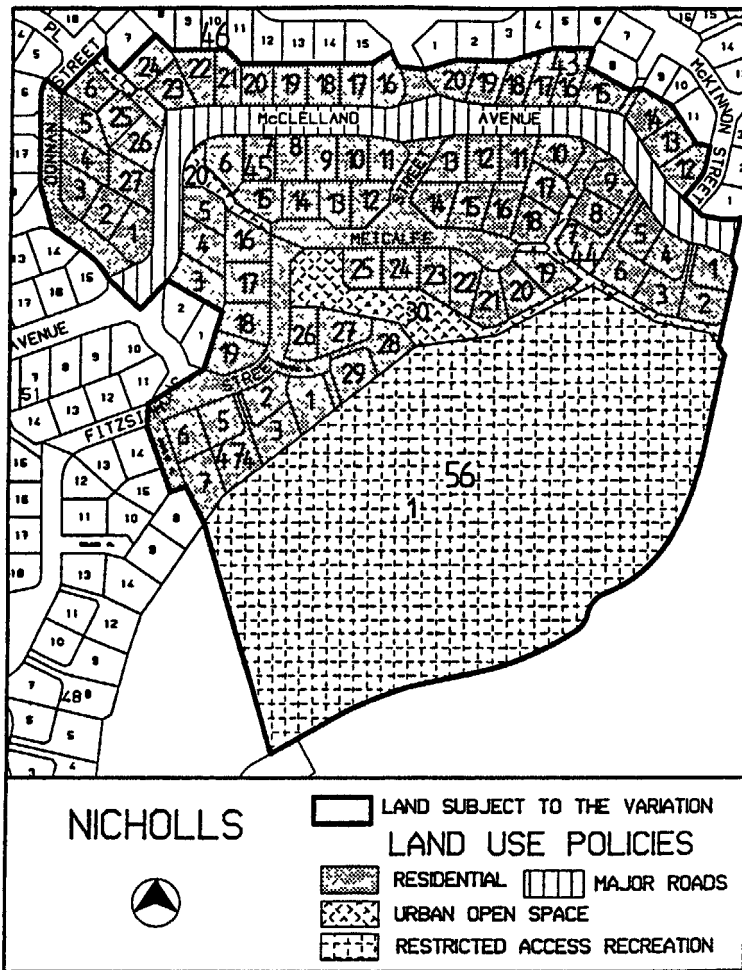
I, George Tomlins, Chief Planner for the Australian Capital Territory, in accordance with section 32 of the Land (Planning and Environment) Act 1991, vary the Territory Plan to specify that land identified on the map at Annexure "A", being land within the Division of Nicholls, may be used for the purposes indicated in this Annexure.

A handwritten signature in cursive script that reads "G Tomlins".

George Tomlins  
Chief Planner

Dated this *23<sup>rd</sup>* day of *May* 1995

This is Annexure 'A' to  
Territory Plan Variation No. 45



*[Signature]*  
23.5.95  
Chief Planner

ACT PLANNING AUTHORITY

LAND (PLANNING AND ENVIRONMENT) ACT 1991

NOTICE

VARIATION TO THE TERRITORY PLAN IN RELATION TO DEFINED LAND

DIVISION OF NGUNNAWAL

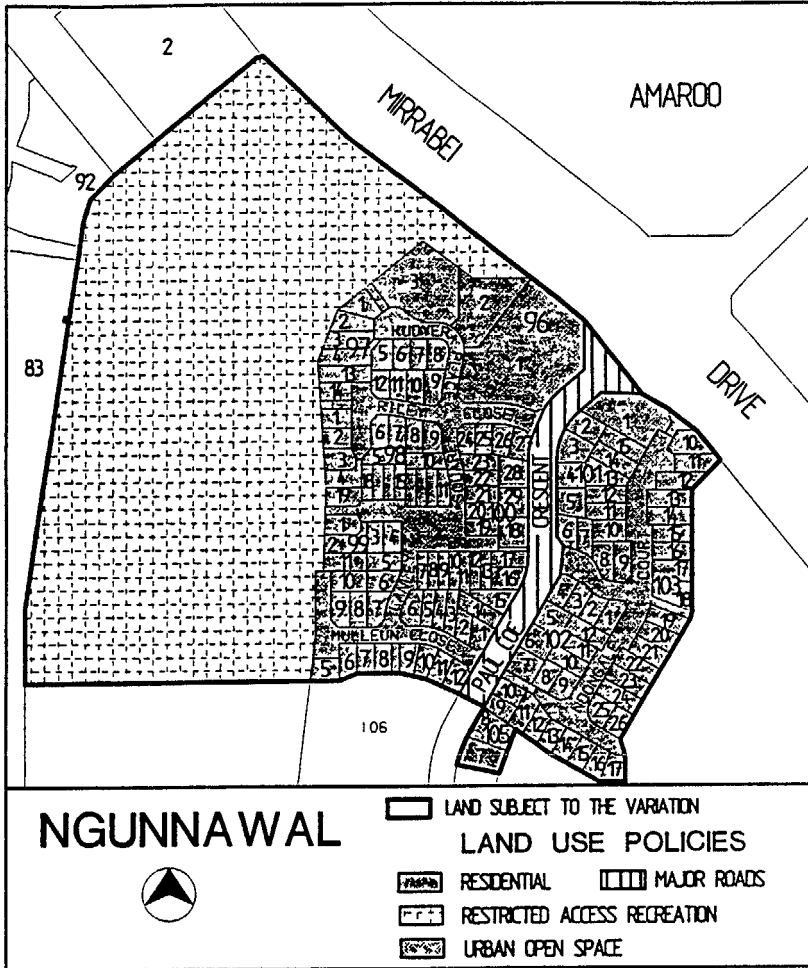
(Variation No.37)

I, George Tomlins, Chief Planner for the Australian Capital Territory, in accordance with section 32 of the Land (Planning and Environment) Act 1991, vary the Territory Plan to specify that land identified on maps at Annexure "A" and Annexure "B", being land within the Division of Ngunnawal, may be used for the purposes indicated in the Annexures.

  
George Tomlins  
Chief Planner

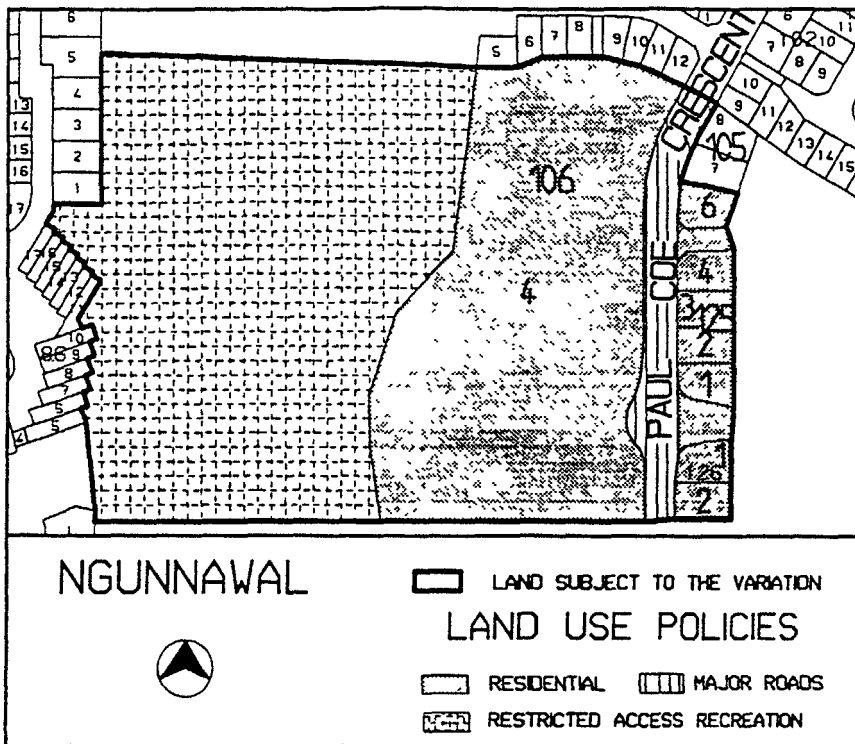
Dated this *23<sup>rd</sup>* day *May* 1995

This is Annexure 'A' to  
Territory Plan Variation No.37



*[Signature]* 23.5.95  
Chief Planner

This is Annexure 'B' to  
Territory Plan Variation No.37



*[Signature]* 23.5.95  
Chief Planner

ACT PLANNING AUTHORITY  
LAND (PLANNING AND ENVIRONMENT) ACT 1991

NOTICE

VARIATION TO THE TERRITORY PLAN IN RELATION TO DEFINED LAND

DIVISION OF NGUNNAWAL

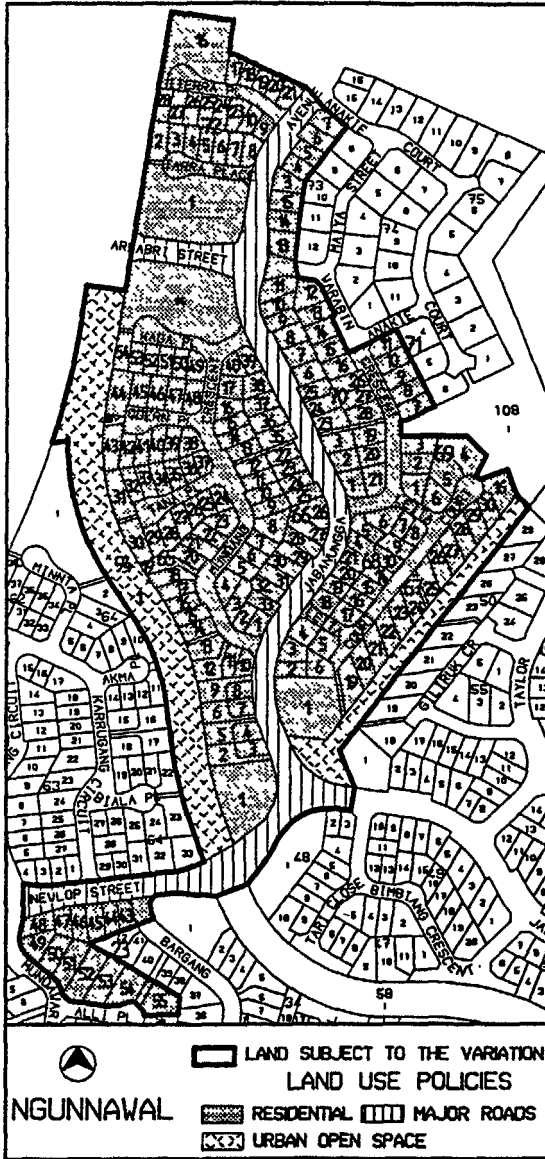
(Variation No.41)

I, George Tomlins, Chief Planner for the Australian Capital Territory, in accordance with section 32 of the Land (Planning and Environment) Act 1991, vary the Territory Plan to specify that land identified on the map at Annexure "A", being land within the Division of Ngunnawal, may be used for the purposes indicated in this Annexure.

  
George Tomlins  
Chief Planner

Dated this 23<sup>rd</sup> day of May 1995

This is Annexure 'A' to  
Territory Plan Variation No.41



*[Signature]*  
23.5.95  
Chief Planner

**ACT GOVERNMENT  
ACT PLANNING AUTHORITY**

**DRAFT VARIATION NO.48 TO THE TERRITORY PLAN  
MONASH SECTION 20 BLOCK 1**

The ACT Planning Authority is inviting comment on draft Variation No.42 to the Territory Plan for a block of land at the corner of Charleston Street and Blakey Close, Monash (Section 20 Block 1).

The draft Variation proposes to change the Land Use Policy for the Block from Local Centre (Commercial D) to Residential.

**Copies of the draft Variation:**

- . may be inspected at libraries of the ACT Government Library Service at Belconnen, Civic, Dickson, Erindale, Griffith, Kippax, Tuggeranong and Woden during normal opening hours; and
- . may be inspected at, or obtained free of charge from, the Shopfront at John Overall Offices, 220 Northbourne Avenue, Braddon, during normal office hours.

Interested persons are invited to make written comments on the draft Variation to:

The Chief Planner  
ACT Planning Authority  
GPO Box 1908  
CANBERRA ACT 2601

by Monday 10 July 1995.

This draft Variation is to have interim effect under the provision of section 9 of the Act for the "defined period".

**NOTE:** Section 21 of the Land (Planning and Environment) Act 1991 requires the Authority to make available for public inspection copies of all written comments received in response to a draft Variation to the Plan. This is proposed to be done as soon as practicable after the closing date, therefore written comments must be received by Monday 10 July 1995.