



Australian Capital Territory  
**Gazette**

**SPECIAL GAZETTE**

No. S129, Friday 16 May, 1997

INSTRUMENT NO. R17/97

**PUBLIC ROADS ACT 1902 (NSW)**

**NOTICE OF DECLARATION OF A PUBLIC ROAD**

Pursuant to section 18 of the Public Roads Act 1902 (NSW) I declare that the land described in the schedule below, shown in thick black lines on the plans annexed hereto, shall be a public road.

A large, stylized handwritten signature in black ink, appearing to read 'G. Prattley'.

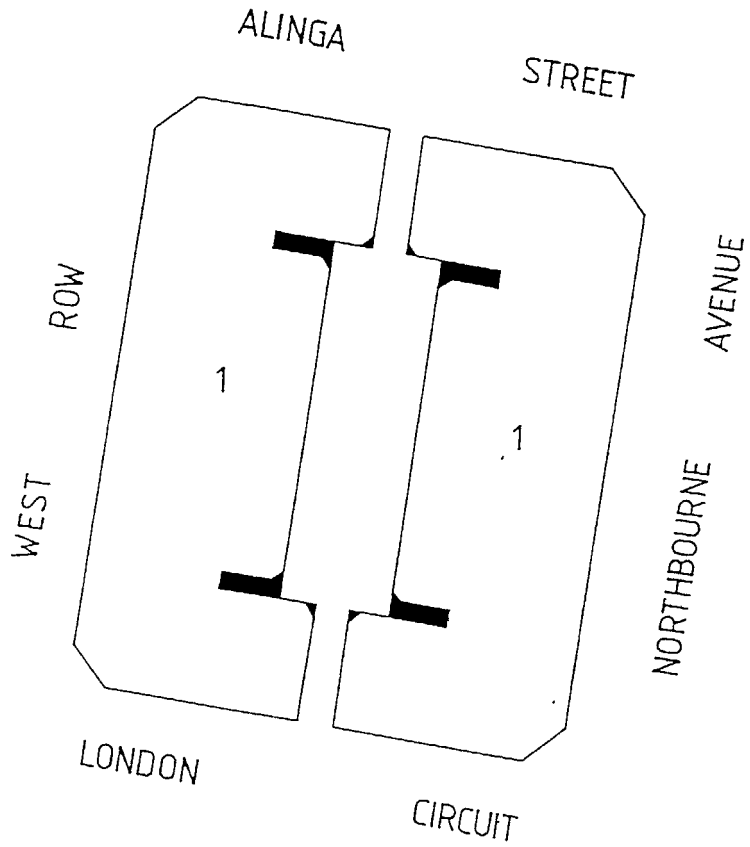
GARY NOEL PRATTLEY  
Delegate of the Minister

DATE . . . 11/5/97 . . .

**SCHEDULE**

Plan No. 1 : The land formerly part of Section 1 in the Division of City in the District of Canberra Central.

Plan No. 2 : The land formerly part of Section 48 in the Division of City in the District of Canberra Central.

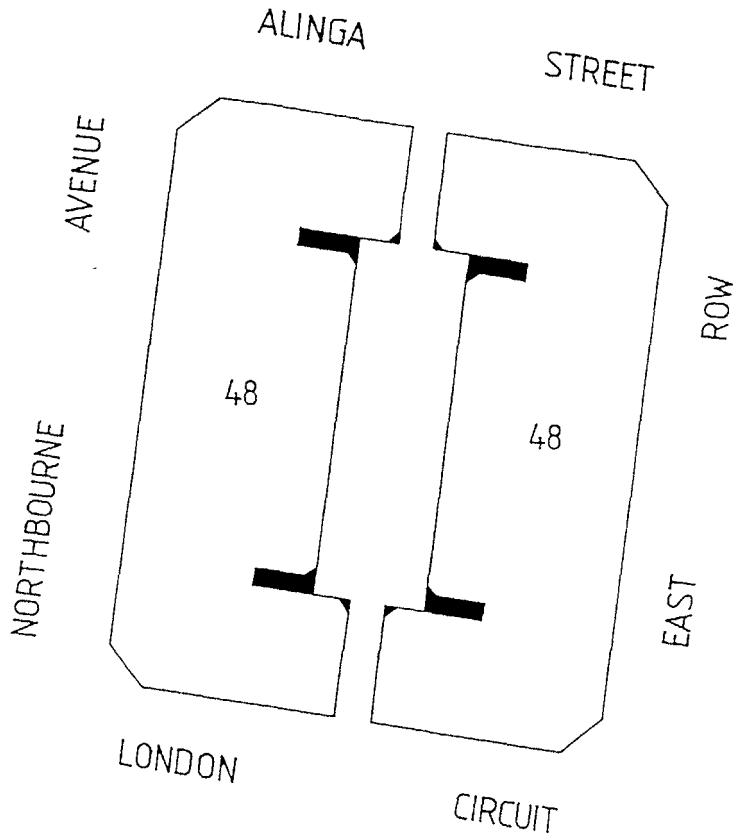


ROAD OPENING  
DIVISION OF CITY

This is Plan Number One annexed to Instrument No. R17/97 signed on this  
day of *MAY*, 1997.

*15T*

Delegate's Initials



ROAD OPENING  
DIVISION OF CITY

This is Plan Number Two annexed to Instrument No. R17/97 signed on this *1st*  
day of *MAY*, 1997.


Delegate's Initials

INSTRUMENT NO. R18/97

**PUBLIC ROADS ACT 1902 (NSW)**

**NOTICE OF DECLARATION OF A PUBLIC ROAD**

Pursuant to section 18 of the Public Roads Act 1902 (NSW) I declare that the land described in the schedule below, shown in thick black lines on the plans annexed hereto, shall be a public road.



.....  
GARY NOEL PRATTLEY  
Delegate of the Minister

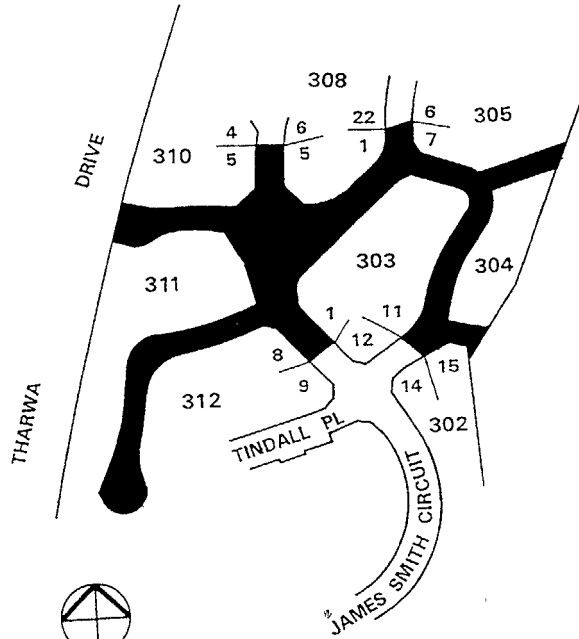
DATE 1/5/97 .....

**SCHEDULE**

Plan No. 1 : The land within Sections 302 to 305, 308 and 310 to 312 in the Division of Conder in the District of Tuggeranong.

Plan No. 2 : The land within Sections 52 to 54, 57 and 59 in the Division of Dunlop in the District of Belconnen.

Plan No. 3 : The land within Sections 169 to 171 in the Division of Ngunnawal in the District of Gungahlin.

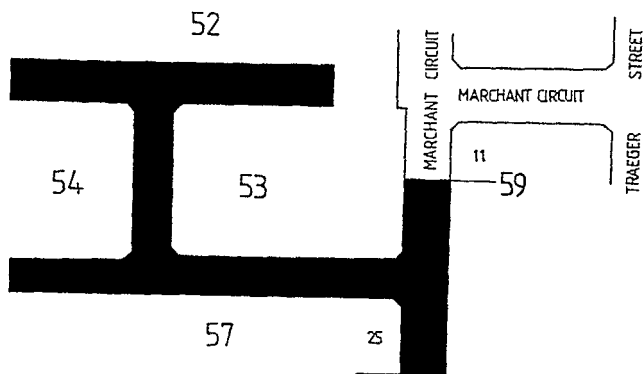


ROAD OPENING

DIVISION OF CONDER

This is Plan Number One annexed to Instrument No. R18/97 signed on this *1st*  
day of *MAY*, 1997.


Delegate's Initials



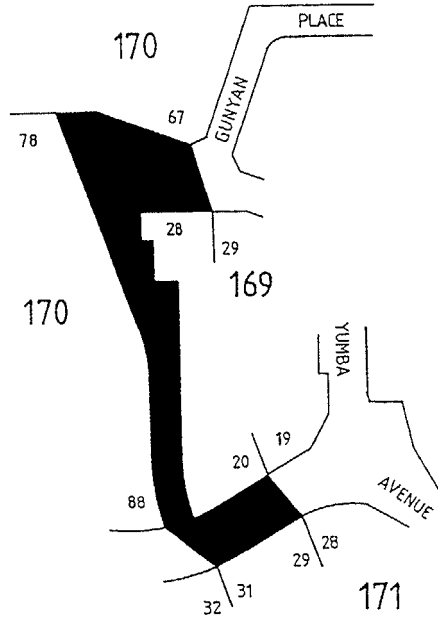
 ROAD OPENING

DIVISION OF DUNLOP

This is Plan Number Two annexed to Instrument No. R18/97 signed on this *15*  
day of *MAY*, 1997.



.....  
Delegate's Initials



ROAD OPENING

DIVISION OF NGUNNAWAL

This is Plan Number Three annexed to Instrument No. R18/97 signed on this <sup>1st</sup>  
day of *MAY*, 1997.


Delegate's Initials

INSTRUMENT NO. R19/97

**PUBLIC ROADS ACT 1902 (NSW)**

**NOTICE OF DECLARATION OF A PUBLIC ROAD**

Pursuant to section 18 of the Public Roads Act 1902 (NSW) I declare that the land described below shall be a public road.

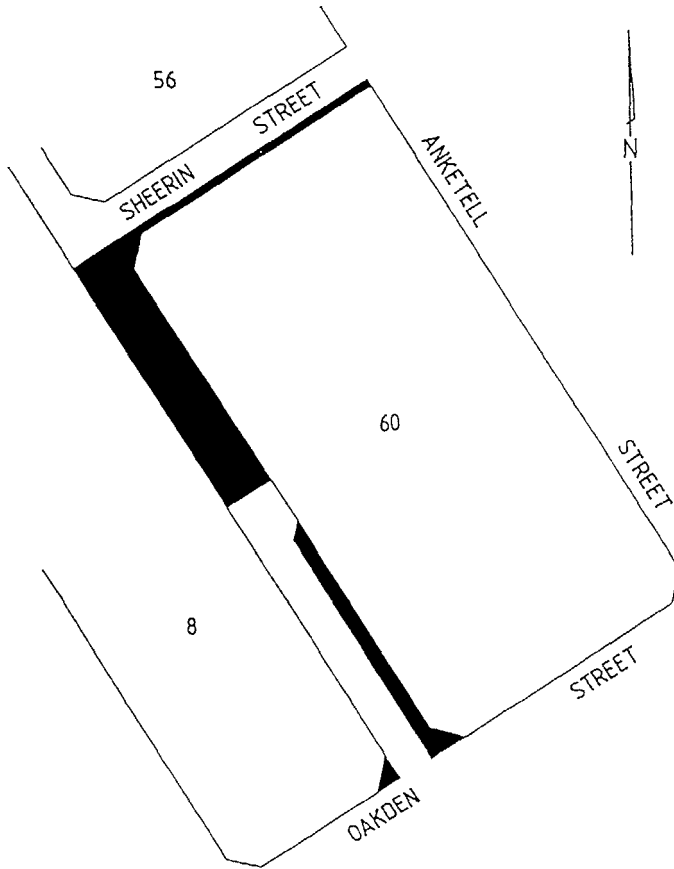


GARY NOEL PRATTLEY  
Delegate of the Minister

DATE 1/5/97

The land being formerly part of Sections 8 and 60 in the Division of Greenway in the District of Tuggeranong, shown in thick black lines on the plan annexed hereto.





■ ROAD OPENING  
DIVISION OF GREENWAY

This is the plan annexed to Instrument No. R19/97 signed on this *1st*  
day of *MAY*, 1997.

A handwritten signature in black ink, consisting of a stylized, cursive name.

Delegate's Initials