



Australian Capital Territory Gazette

SPECIAL GAZETTE

No. S167, Friday 13 June, 1997

ACT PLANNING AUTHORITY

PLANNING AND LAND MANAGEMENT GROUP
(Incorporating ACT Planning Authority)

DEPARTMENT OF URBAN SERVICES

LAND (PLANNING AND ENVIRONMENT) ACT 1991


NOTICE

VARIATION TO THE TERRITORY PLAN IN RELATION TO DEFINED LAND

DIVISION OF NGUNNAWAL

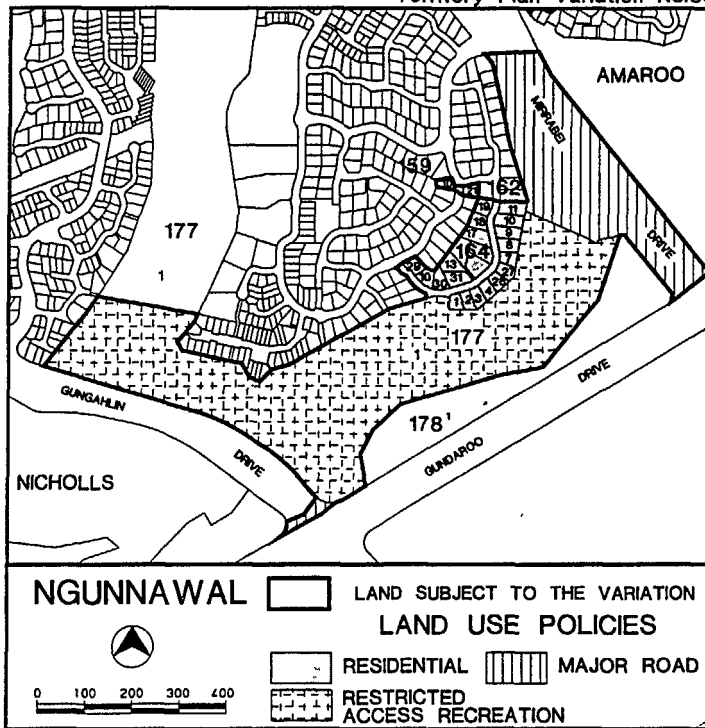
(Variation No.80)

I, Gary Prattley, Chief Planner of the Australian Capital Territory Planning Authority, in accordance with section 32 of the Land (Planning and Environment) Act 1991, vary the Territory Plan to specify that land identified on the map at Annexures "A" and "B", being land within the Division of Ngunnawal, may be used for the purposes indicated in the Annexures.


Gary Prattley
Chief Planner

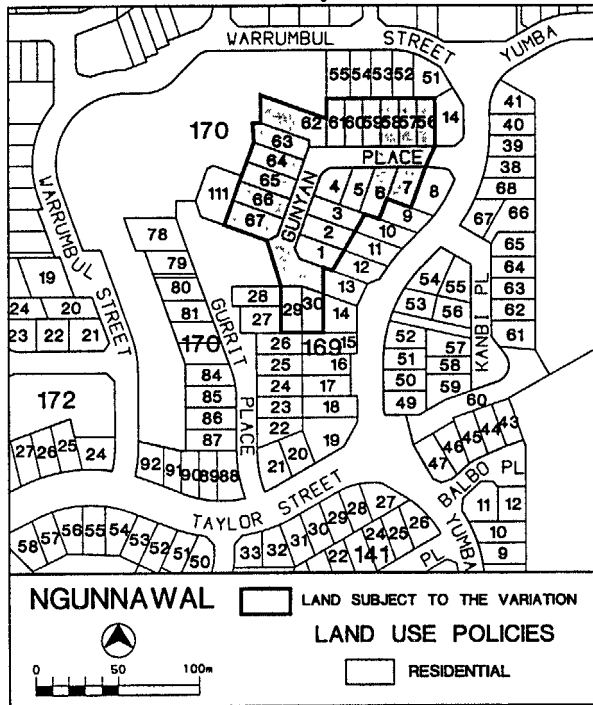
Dated this *6th* day of *JUNE* 1997

This is Annexure "A" to
Territory Plan Variation No.80



[Signature]
Chief Planner

This is Annexure "B" to
Territory Plan Variation No.80



[Signature]
Chief Planner