



Australian Capital Territory
Gazette

SPECIAL GAZETTE

No. S69, Friday 14 March, 1997

ACT PLANNING AUTHORITY
PLANNING AND LAND MANAGEMENT GROUP
DEPARTMENT OF URBAN SERVICES

LAND (PLANNING AND ENVIRONMENT) ACT 1991


NOTICE

VARIATION TO THE TERRITORY PLAN IN RELATION TO DEFINED LAND

DIVISION OF NGUNNAWAL

(Variation No.73)

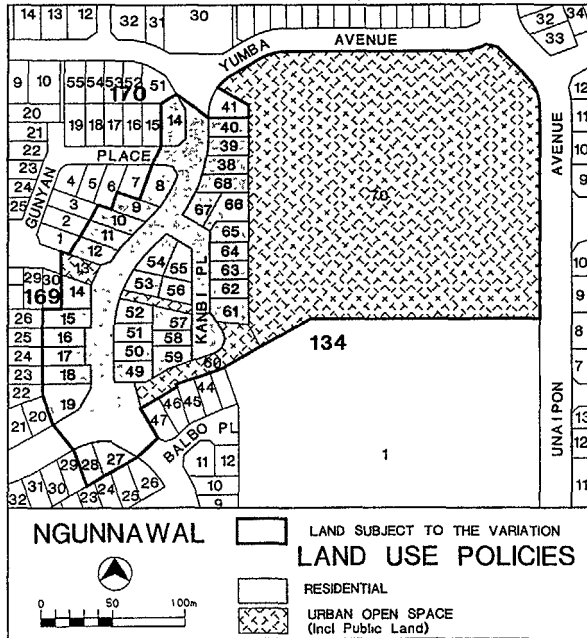
I, Gary Prattley, Chief Planner of the Australian Capital Territory Planning Authority, in accordance with section 32 of the Land (Planning and Environment) Act 1991, vary the Territory Plan to specify that land identified on the map at Annexure "A", being land within the Division of Ngunnawal, may be used for the purposes indicated in the Annexure



Gary Prattley
Chief Planner

Dated this *3rd* day of *MARCH* 1997

This is Annexure "A" to
Territory Plan Variation No.73



[Signature]
Chief Planner
3/3/97

**ACT PLANNING AUTHORITY
PLANNING AND LAND MANAGEMENT GROUP
DEPARTMENT OF URBAN SERVICES**

LAND (PLANNING AND ENVIRONMENT) ACT 1991


NOTICE

VARIATION TO THE TERRITORY PLAN IN RELATION TO DEFINED LAND

DIVISION OF AMAROO

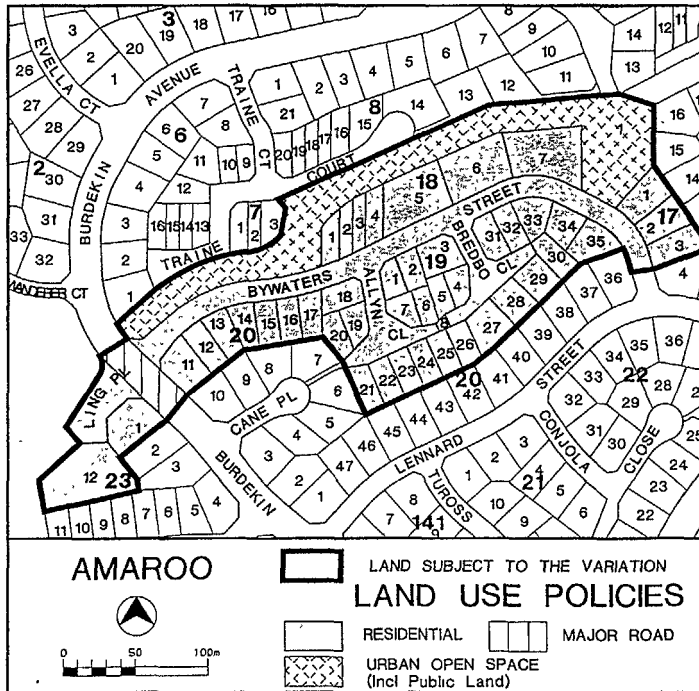
(Variation No.75)

I, Gary Prattley, Chief Planner of the Australian Capital Territory Planning Authority, in accordance with section 32 of the Land (Planning and Environment) Act 1991, vary the Territory Plan to specify that land identified on the map at Annexure "A", being land within the Division of Amaroo, may be used for the purposes indicated in the Annexure


Gary Prattley
Chief Planner

Dated this *3rd* day of *MARCH* 1997

This is Annexure "A" to
Territory Plan Variation No.75



[Signature]
Chief Planner
3/3/97

**ACT PLANNING AUTHORITY
PLANNING AND LAND MANAGEMENT GROUP
DEPARTMENT OF URBAN SERVICES**

LAND (PLANNING AND ENVIRONMENT) ACT 1991


NOTICE

VARIATION TO THE TERRITORY PLAN IN RELATION TO DEFINED LAND

DIVISION OF NICHOLLS

(Variation No.77)

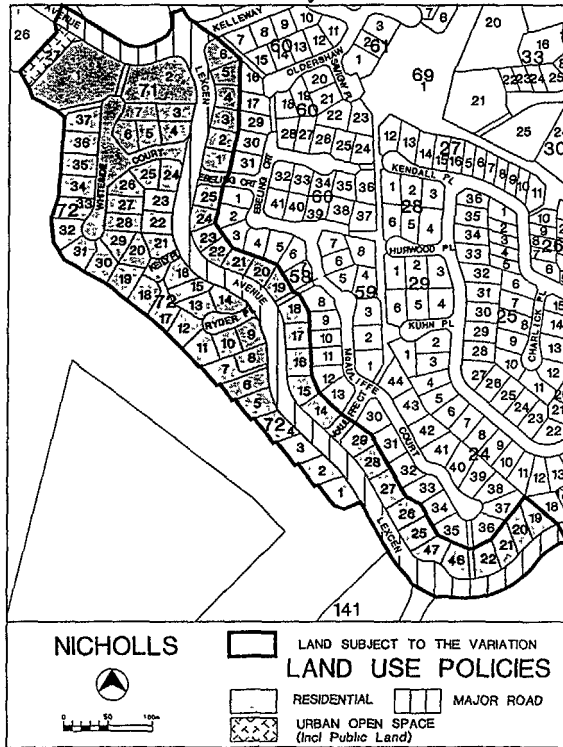
I, Gary Prattley, Chief Planner of the Australian Capital Territory Planning Authority, in accordance with section 32 of the Land (Planning and Environment) Act 1991, vary the Territory Plan to specify that land identified on the map at Annexures "A" and "B", being land within the Division of Nicholls, may be used for the purposes indicated in the Annexures.



Gary Prattley
Chief Planner

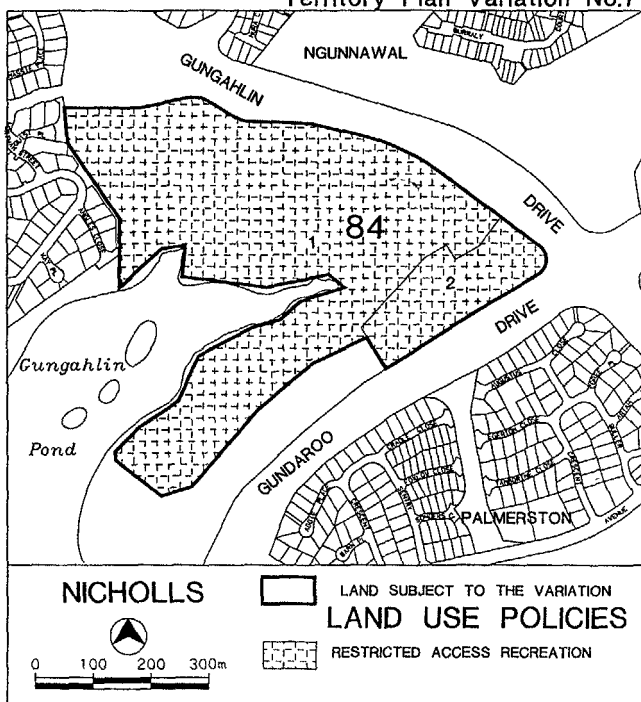
Dated this *3rd* day of *MARCH* 1997

This is Annexure "A" to
Territory Plan Variation No.77



[Handwritten Signature]
Chief Planner
3/3/97

This is Annexure "B" to
Territory Plan Variation No.77



[Signature]
Chief Planner
3/3/97