



Australian Capital Territory  
**Gazette**

**SPECIAL GAZETTE**


No. S87, Friday 4 April, 1997

INSTRUMENT NO R13/97

**PUBLIC ROADS ACT 1902 (NSW)**

**NOTICE OF DECLARATION OF A PUBLIC ROAD**

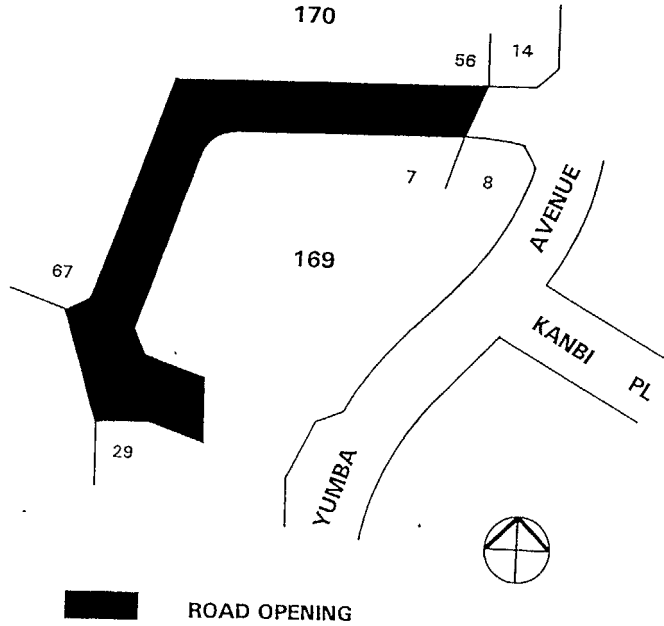
Pursuant to subsection 35(2) of the Public Roads Act 1902 (NSW) I amend the Notice of Declaration of a Public Road which appeared in the Australian Capital Territory Gazette No. S59, Monday 3 March 1997 by substituting the description of the land to be declared as public road with the one attached to this notice.



.....  
GARY NOEL PRATTLEY  
Delegate of the Minister

DATE *24 MARCH 1997* .....

The land within Sections 169 and 170 in the Division of Ngunnawal in the District of Gungahlin, shown in thick black lines on the plan annexed hereto.



**DIVISION OF NGUNAWAL**

This is the plan annexed to Instrument No. R13/97 signed on this *24th*  
day of *MARCH*, 1997.


Delegate's Initials

INSTRUMENT NO. R15/97

**PUBLIC ROADS ACT 1902 (NSW)**

**NOTICE OF DECLARATION OF A PUBLIC ROAD**

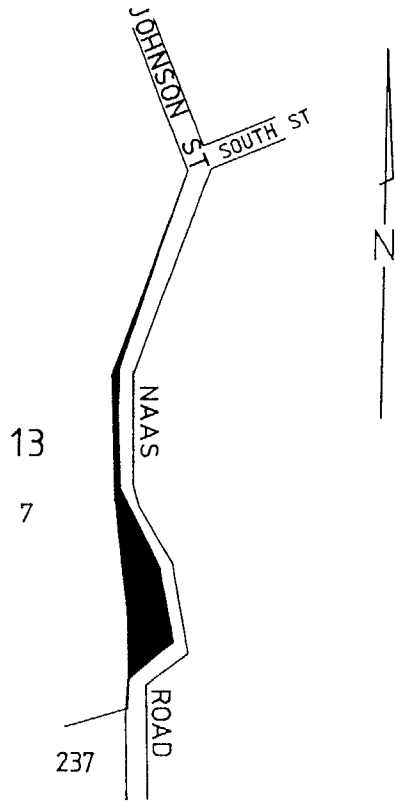
Pursuant to section 18 of the Public Roads Act 1902 (NSW) I declare that the land described below shall be a public road.



GARY NOEL PRATTLEY  
Delegate of the Minister

DATE 24<sup>th</sup> MARCH 1997

The land adjacent to Block 7 Section 13 in the Division of Tharwa in the District of Paddys River, shown in thick black lines on the plan annexed hereto.



■ ROAD OPENING  
DIVISION OF THARWA

This is the plan annexed to Instrument No. R15/97 signed on this 24<sup>th</sup>  
day of MARCH, 1997.

.....  
Delegate's Initials