



Australian Capital Territory  
**Gazette**

**SPECIAL GAZETTE**

No. S104, Thursday 9 April, 1998



ACT Government

**AUSTRALIAN CAPITAL TERRITORY**

**LAND (PLANNING AND ENVIRONMENT) ACT 1991**


**NOTICE**

**VARIATION TO THE TERRITORY PLAN IN RELATION TO DEFINED LAND**

**DIVISION OF NGUNNAWAL**

**(Variation No. 86)**

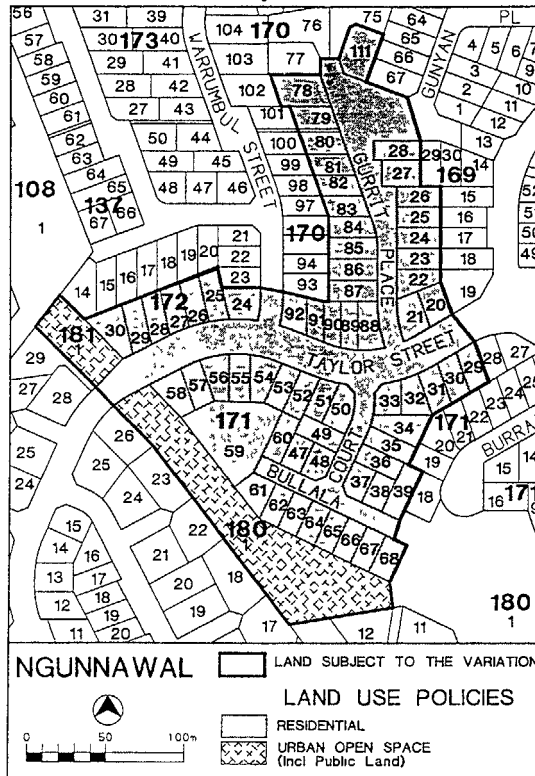
Under section 32(1), I vary the Territory Plan to specify that all land identified on the map at Annexure A, being land within the Division of Ngunnawal, may be used for the purposes indicated in the Annexure

  
Lincoln James Hawkins  
Australian Capital Territory Planning Authority

Dated the 27<sup>th</sup> day of March 1998

*The date of effect of these Defined Land Variations is 9th April, 1998*

This is Annexure A to  
Territory Plan Variation No. 86



*J. Anderson*  
Australian Capital Territory  
Planning Authority



ACT Government

**AUSTRALIAN CAPITAL TERRITORY**

**LAND (PLANNING AND ENVIRONMENT) ACT 1991**

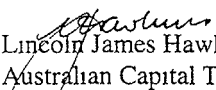
**NOTICE**

**VARIATION TO THE TERRITORY PLAN IN RELATION TO DEFINED LAND**

**DIVISION OF GUNGAHLIN**

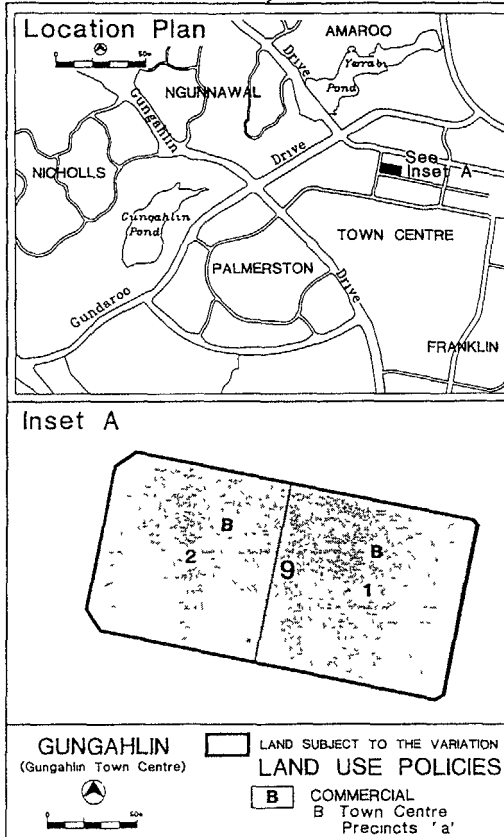
**(Variation No. 87)**

Under section 32(1), I vary the Territory Plan to specify that all land identified on the map at Annexure A, being land within the Division of Gungahlin, may be used for the purposes indicated in the Annexure.

  
Lincoln James Hawkins  
Australian Capital Territory Planning Authority

Dated the *27<sup>th</sup>* day of *March* 1998.

This is Annexure A to  
Territory Plan Variation No 87



*Passini*  
Australian Capital Territory  
Planning Authority



ACT Government

**AUSTRALIAN CAPITAL TERRITORY**

**LAND (PLANNING AND ENVIRONMENT) ACT 1991**

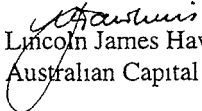
**NOTICE**

**VARIATION TO THE TERRITORY PLAN IN RELATION TO DEFINED LAND**

**DIVISION OF NGUNNAWAL**

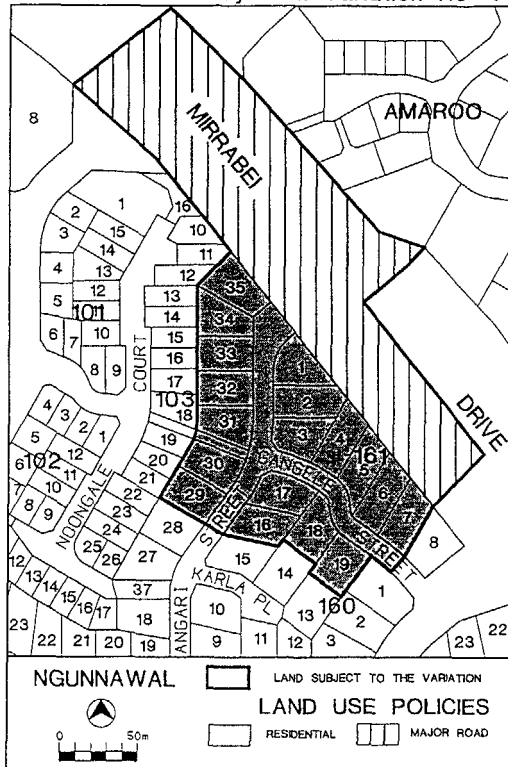
**(Variation No. 95)**

Under section 32(1), I vary the Territory Plan to specify that all land identified on the maps at Annexures A, B and C, being land within the Division of Ngunnawal, may be used for the purposes indicated in the Annexures

  
Lincoln James Hawkins  
Australian Capital Territory Planning Authority

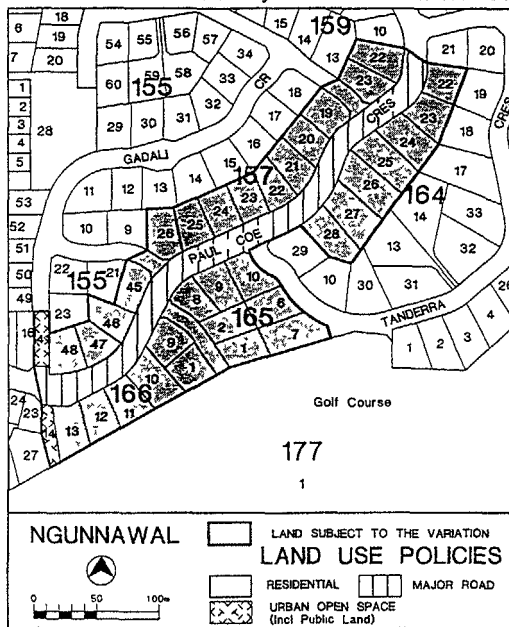
Dated the *27<sup>th</sup>* day of *March* 1998

This is Annexure A to  
Territory Plan Variation No 95



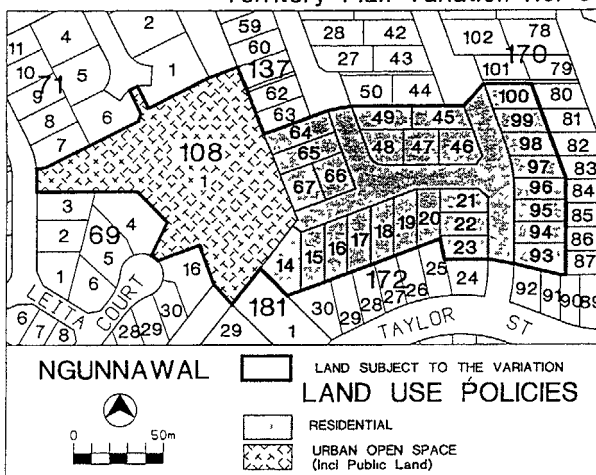
*A. Hawkins*  
Australian Capital Territory  
Planning Authority

This is Annexure B to  
Territory Plan Variation No. 95



*A. Jenkins*  
Australian Capital Territory  
Planning Authority

This is Annexure C to  
Territory Plan Variation No. 95



*Grashuis*  
-----  
Australian Capital Territory  
Planning Authority





ACT Government

**AUSTRALIAN CAPITAL TERRITORY**

**LAND (PLANNING AND ENVIRONMENT) ACT 1991**

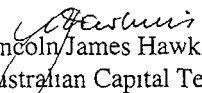
**NOTICE**

**VARIATION TO THE TERRITORY PLAN IN RELATION TO DEFINED LAND**

**DIVISION OF AMAROO AND NGUNNAWAL**

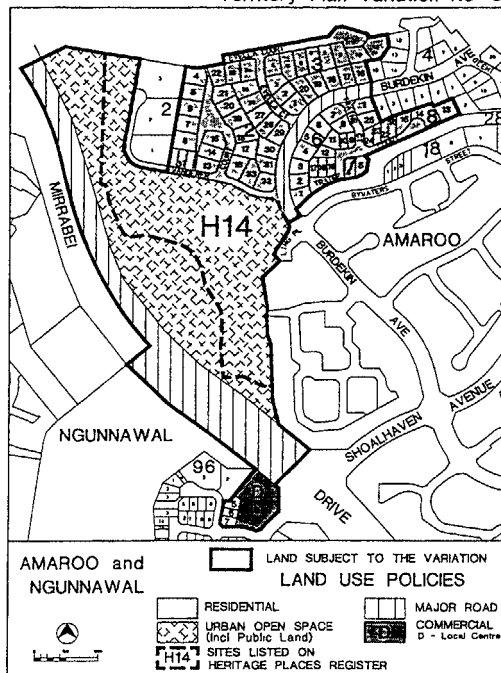
**(Variation No. 99)**

Under section 32(1), I vary the Territory Plan to specify that all land identified on the map at Annexure A, being land within the Division of Amaroo and Ngunnawal, may be used for the purposes indicated in the Annexure

  
Lincoln James Hawkins  
Australian Capital Territory Planning Authority

Dated the 27<sup>th</sup> day of March 1998

This is Annexure A to  
Territory Plan Variation No 99



*[Signature]*  
Australian Capital Territory  
Planning Authority



**AUSTRALIAN CAPITAL TERRITORY**

**LAND (PLANNING AND ENVIRONMENT) ACT 1991**

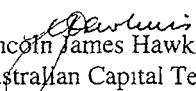
**NOTICE**

**VARIATION TO THE TERRITORY PLAN IN RELATION TO DEFINED LAND**

**DIVISION OF NICHOLLS**

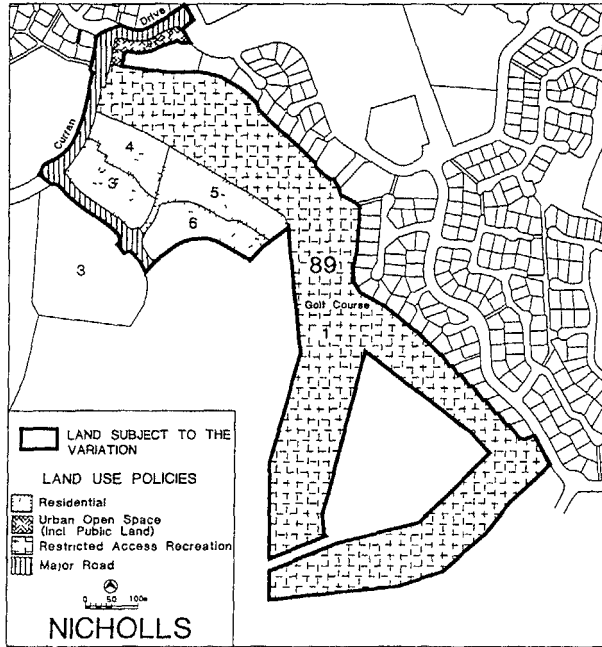
**(Variation No. 103)**

Under section 32(1), I vary the Territory Plan to specify that all land identified on the map at Annexure A, being land within the Division of Nicholls, may be used for the purposes indicated in the Annexure

  
Lincoln James Hawkins  
Australian Capital Territory Planning Authority

Dated the *31<sup>st</sup>* day of *March* 1998

This is Annexure A to  
Territory Plan Variation No. 103



*[Signature]*  
Australian Capital Territory  
Planning Authority

*The date of effect of these Defined Land Variations is 9th April, 1998*

Printed by the ACT Government Printer, by the Authority of the ACT Executive  
© Australian Capital Territory 1998

