



Australian Capital Territory  
**Gazette**

**SPECIAL GAZETTE**

No. S121, Friday 8 May, 1998



ACT Government

**AUSTRALIAN CAPITAL TERRITORY**

**LAND (PLANNING AND ENVIRONMENT) ACT 1991**

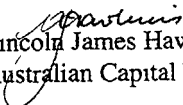
**NOTICE**

**VARIATION TO THE TERRITORY PLAN IN RELATION TO DEFINED LAND**

**DIVISION OF GUNGAHLIN**

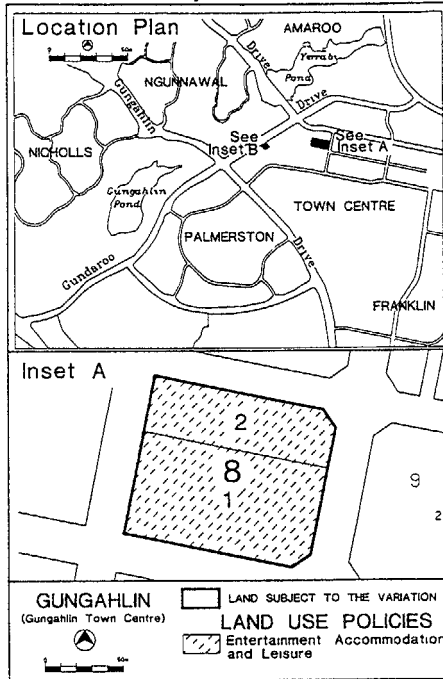
**(Variation No. 104)**

Under subsection 32(1) of the *Land (Planning and Environment) Act 1991*, I vary the Territory Plan to specify that all land identified on the maps at Annexures A and B, being land within the Division of Gungahlin, may be used for the purposes indicated in the Annexures

  
Lincoln James Hawkins  
Australian Capital Territory Planning Authority

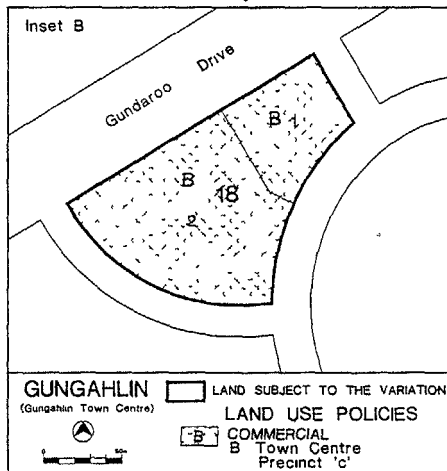
Dated the 27<sup>th</sup> day of April, 1998

This is Annexure A to  
Territory Plan Variation No 104



*[Signature]*  
Australian Capital Territory  
Planning Authority

This is Annexure B to  
Territory Plan Variation No 104



*Penelope*  
Australian Capital Territory  
Planning Authority

