



Australian Capital Territory  
**Gazette**

**SPECIAL GAZETTE**

**No. S138, Friday 22 May, 1998**

**AUSTRALIAN CAPITAL TERRITORY**

**LAND (PLANNING AND ENVIRONMENT) ACT 1991**


**NOTICE**

**VARIATION TO THE TERRITORY PLAN IN RELATION TO DEFINED LAND**

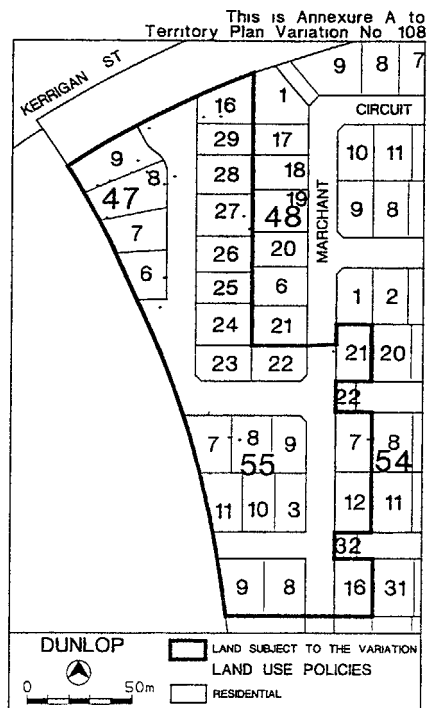
**DIVISION OF DUNLOP**

**(Variation No. 108)**

Under subsection 32(1) of the *Land (Planning and Environment) Act 1991*, I vary the Territory Plan to specify that all land identified on the maps at Annexures A and B, being land within the Division of Dunlop, may be used for the purposes indicated in the Annexures

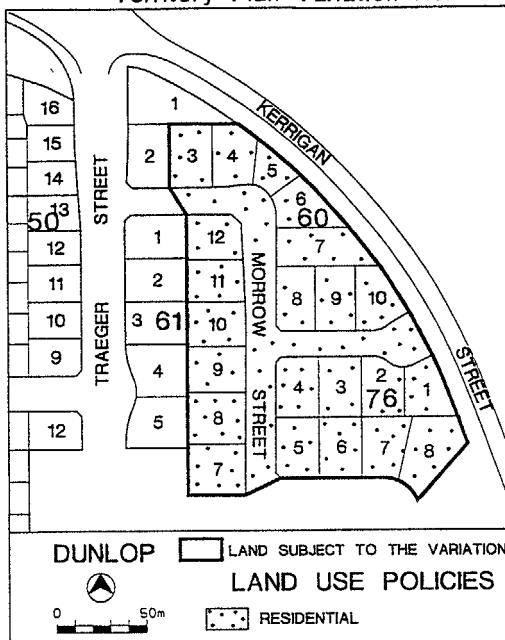
  
Lincoln James Hawkins  
Australian Capital Territory Planning Authority

Dated the *22<sup>nd</sup>* day of *May* 1998



*[Signature]*  
Australian Capital Territory  
Planning Authority

This is Annexure B to  
Territory Plan Variation No. 108



*[Signature]*  
Australian Capital Territory  
Planning Authority



\* 9 8 / 6 1 1 9 \*