



Australian Capital Territory
Gazette

SPECIAL GAZETTE

No. S157, Friday 12 June, 1998



ACT Government

AUSTRALIAN CAPITAL TERRITORY

LAND (PLANNING AND ENVIRONMENT) ACT 1991


NOTICE

VARIATION TO THE TERRITORY PLAN IN RELATION TO DEFINED LAND

DIVISION OF NICHOLLS

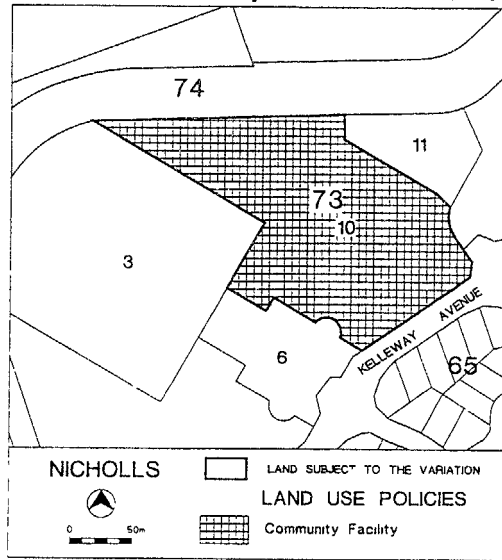
(Variation No. 106)

Under subsection 32(1) of the *Land (Planning and Environment) Act 1991*, I vary the Territory Plan to specify that all land identified on the maps at Annexures A, B and C being land within the Division of Nicholls, may be used for the purposes indicated in the Annexures


Lincoln James Hawkins
Australian Capital Territory Planning Authority

Dated the 29th day of May 1998.

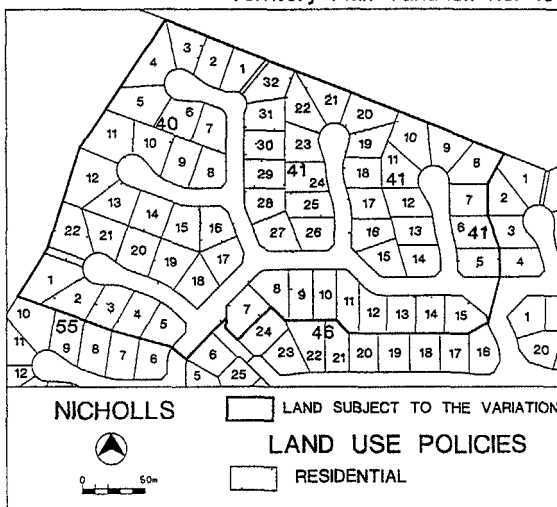
This is Annexure A to
Territory Plan Variation No 106



Arthur

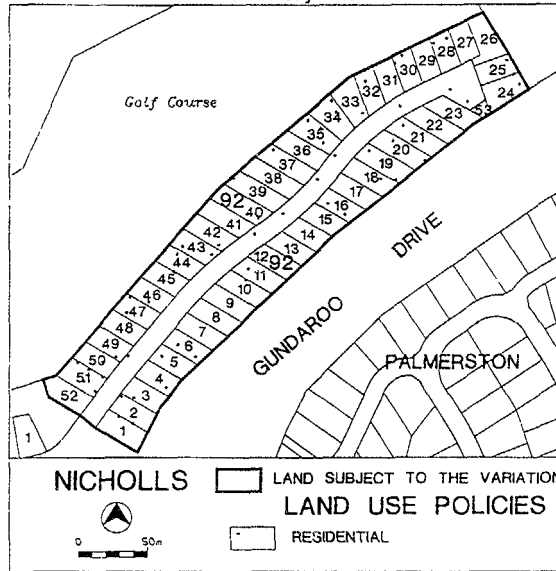
Australian Capital Territory
Planning Authority

This is Annexure B to
Territory Plan Variation No. 106



[Signature]
Australian Capital Territory
Planning Authority

This is Annexure C to
Territory Plan Variation No 106



Pauline
Australian Capital Territory
Planning Authority



ACT Government

AUSTRALIAN CAPITAL TERRITORY

LAND (PLANNING AND ENVIRONMENT) ACT 1991

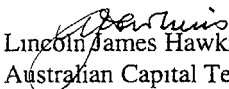
NOTICE

VARIATION TO THE TERRITORY PLAN IN RELATION TO DEFINED LAND

DIVISION OF AMAROO

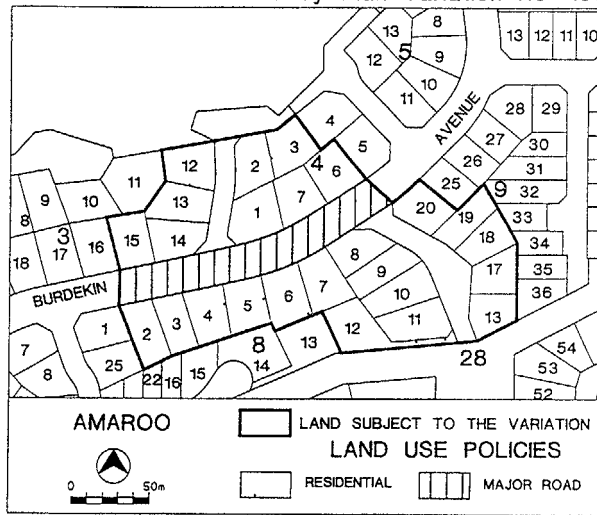
(Variation No. 107)

Under subsection 32(1) of the *Land (Planning and Environment) Act 1991*, I vary the Territory Plan to specify that all land identified on the map at Annexure A, being land within the Division of Amaroo, may be used for the purposes indicated in the Annexures


Lincoln James Hawkins
Australian Capital Territory Planning Authority

Dated the *29th* day of *May* 1998

This is Annexure A to
Territory Plan Variation No 107



[Signature]
Australian Capital Territory
Planning Authority