



Australian Capital Territory Gazette

SPECIAL GAZETTE

No. S59, Friday 30 January, 1998

INSTRUMENT NO R1/98



ACT Government

PUBLIC ROADS ACT 1902 (NSW)

NOTICE OF INTENTION TO CLOSE PUBLIC ROADS

Pursuant to section 19 of the Public Roads Act 1902 (NSW) I notify that I am considering closing the roads described in the schedule below. Any interested person who wishes to object to these closures may do so within one month of the publication of this notice by setting out any objections in writing to

The Minister for the Environment, Land and Planning
Planning and Land Management
ACT Mapping Office
GPO Box 1908, CANBERRA ACT 2601

Attention Allan Eeles

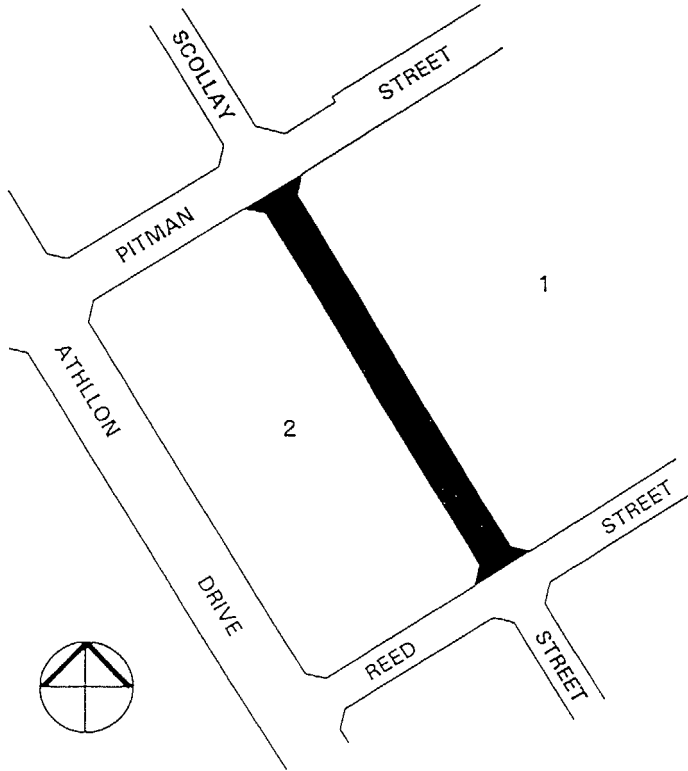
DATE . . . 22 / 1 98

LINCOLN JAMES HAWKINS
Delegate of the Minister

SCHEDULE

Plan No. 1. Part of the road known as Scollay Street within Sections 1 and 2 in the Division of Greenway in the District of Tuggeranong


Plan No. 2 Former New South Wales road reserves within Blocks 449, 458 and 464 in the District of Gungahlin; and former New South Wales road reserves within Blocks 34, 171, 260, 571 to 573 and 578 in the District of Majura



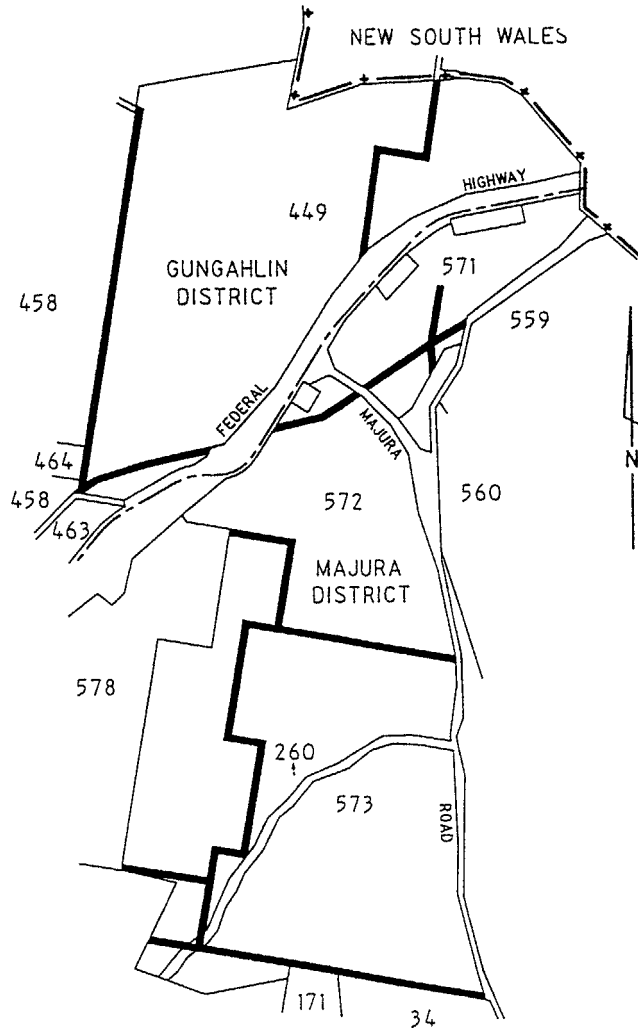
 ROAD CLOSURE

DIVISION OF GREENWAY

This is Plan Number One annexed to Instrument No R1/98 signed on this 22nd
day of *January*, 1998


Delegat's Initials

NOTE The intended closure is for part of a road that is not required as part of a proposed redevelopment



— ROAD CLOSURE

DISTRICT OF MAJURA & GUNGAHLIN

This is Plan Number Two annexed to Instrument No. R1/98 signed on this 22nd
day of *January*, 1998

.....
[Signature]
.....
Delegate's Initials

NOTE: The intended closures are for roads that are not required under current planning proposals