

PUBLIC ROADS ACT 1902 OF THE STATE OF NEW SOUTH WALES
IN ITS APPLICATION TO THE AUSTRALIAN CAPITAL TERRITORY
NOTICE OF INTENTION TO CLOSE A PUBLIC ROAD

Under section 19 of the Public Roads Act 1902 (NSW) in its application to the Territory, I NOTIFY that I am of the opinion that it is expedient to close the roads described in the schedule to this notice. Any interested person who wishes to object to the closure of the roads may do so within one month of the publication of this notice by setting out any objections in writing to :

Trevor Kaine, Chief Minister, care of:

First Assistant Secretary
Land Division
Department of the Environment, Land and Planning
GPO Box 1908
CANBERRA ACT 2601


Attention: Raelene Foley

or hand deliver to:

Trevor Kaine, Chief Minister, care of:

Raelene Foley
Land Information Office
220 Northbourne Avenue
BRADDON ACT 2601

Date: *17 April 1991*


HANS ERNST SOMMER
The person for the time being
holding or performing the duties
of the Office of Senior Executive
Band 2 Position No 5244, Land Division,
Department of the Environment, Land and
Planning, Delegate of the Chief Minister.

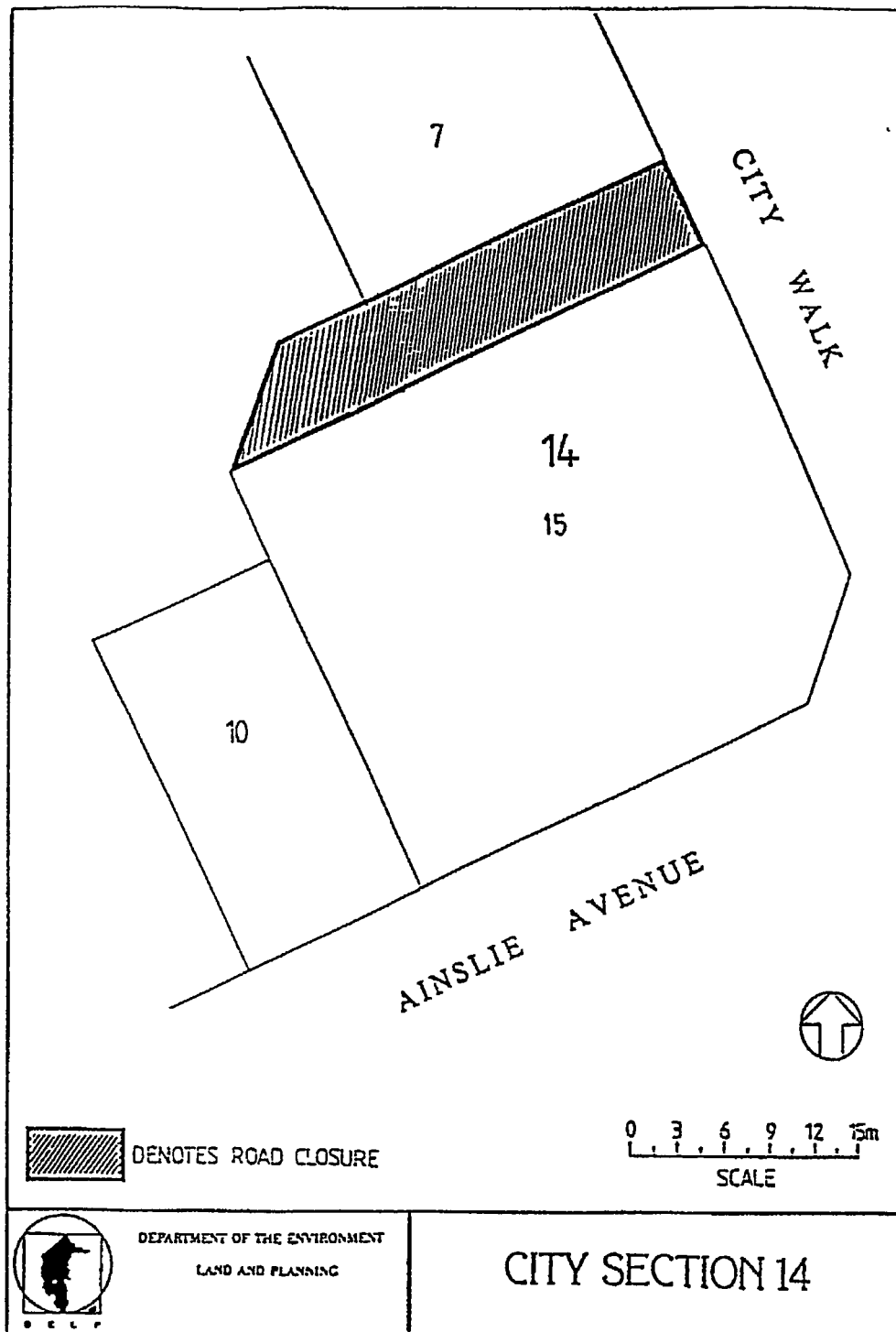
SCHEDULE

All that land in the Australian Capital Territory, shown hatched on the plans annexed hereto:

- Plan No 1: adjacent to Section 14, Block 15 suburb of City in the District of Canberra Central;
- Plan No 2: adjacent to Section 14, Blocks 2 and 3 suburb of City in the District of Canberra Central;
- Plan No 3: part of Block 1, Section 74, suburb of City in the District of Canberra Central;
- Plan No 4: adjacent to section 57, suburb of Mawson in the District of Woden Valley;
- Plan No 5: adjacent to section 60, suburb of Melba in the District of Belconnen;
- Plan No 6: adjacent to section 126, suburb of Wanniassa in the District of Tuggeranong.

This is the schedule to the Notice of Intention to close a Public Road signed by Hans Ernst Sommer on the day of April 1991. 17th

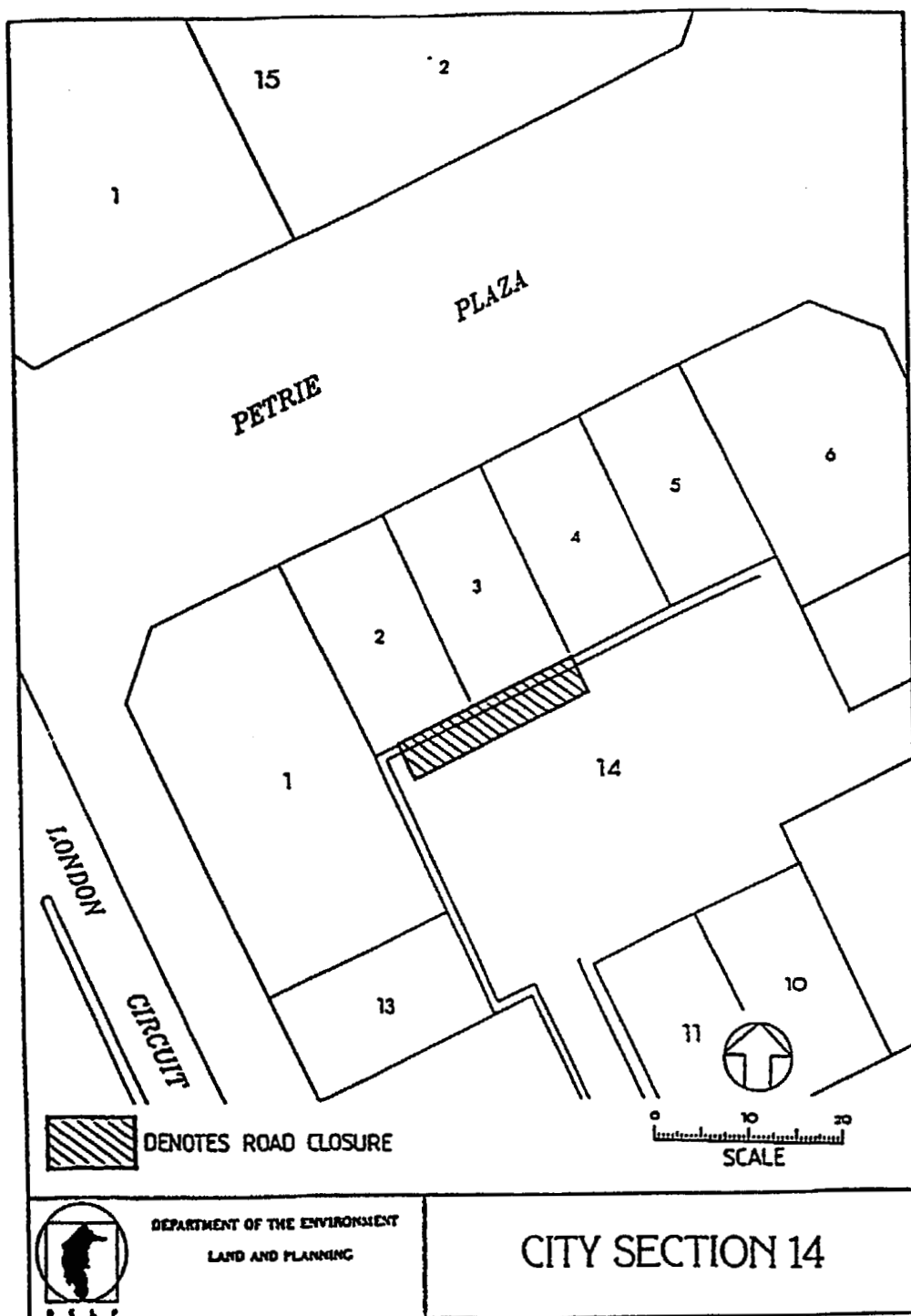
.....
Delegate's Initials



This is Plan Number 1 annexed to Instrument No. 1/91 signed on this 17th day of April 1991.

.....
Delegate's Initials

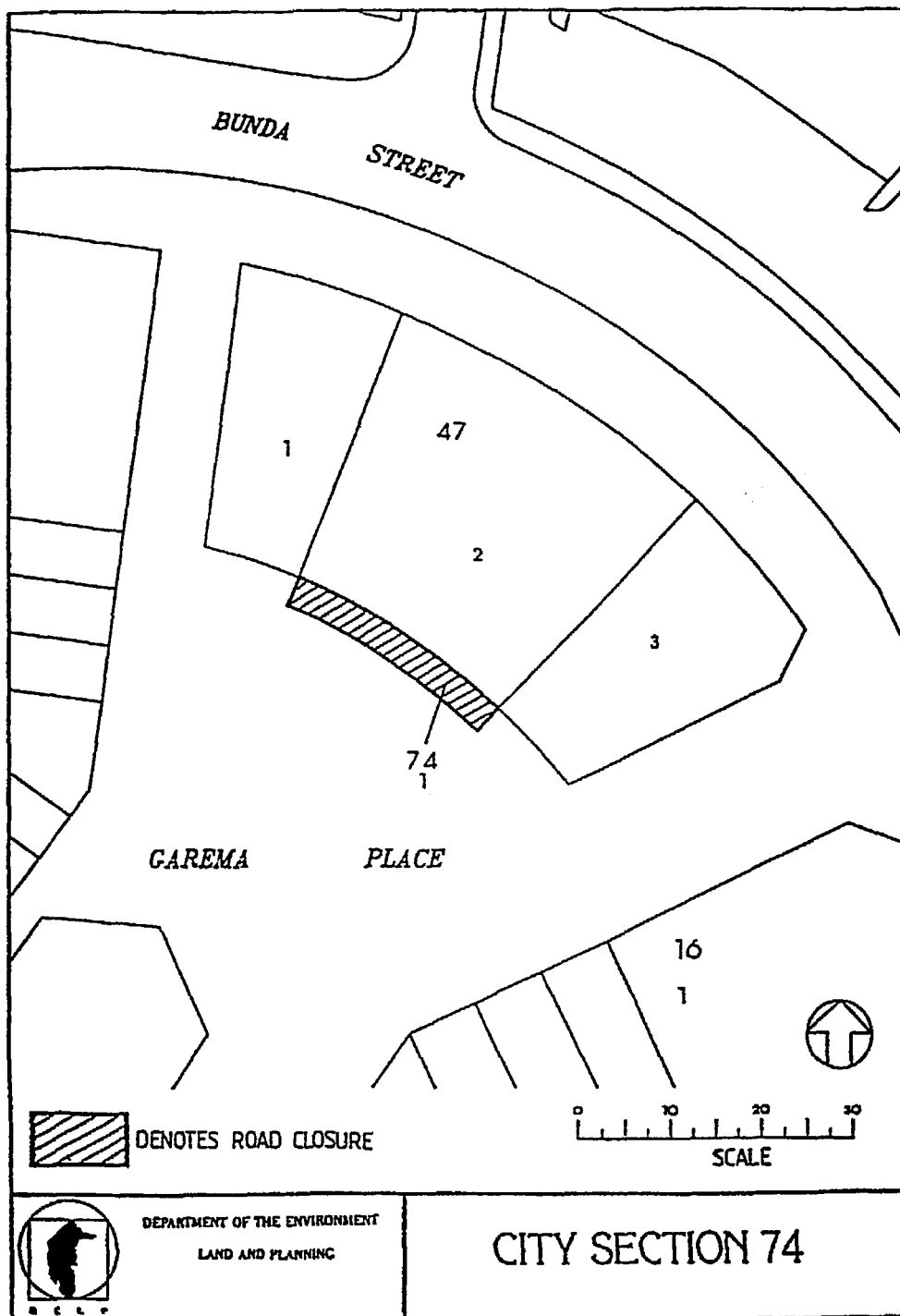
NOTE: The closure of this road as a road/public place is to allow for redevelopment adjacent of the ANZ building site. Closure will not prevent public right of way over the land and access will be maintained in a manner identical with current arrangements. The proposal is to enable the construction of colonnades adjacent to Block 7.



This is Plan Number 2 annexed to Instrument No. 1/91 signed on this *17th* day of *APRIL* 1991.

[Signature]
Delegate's Initials

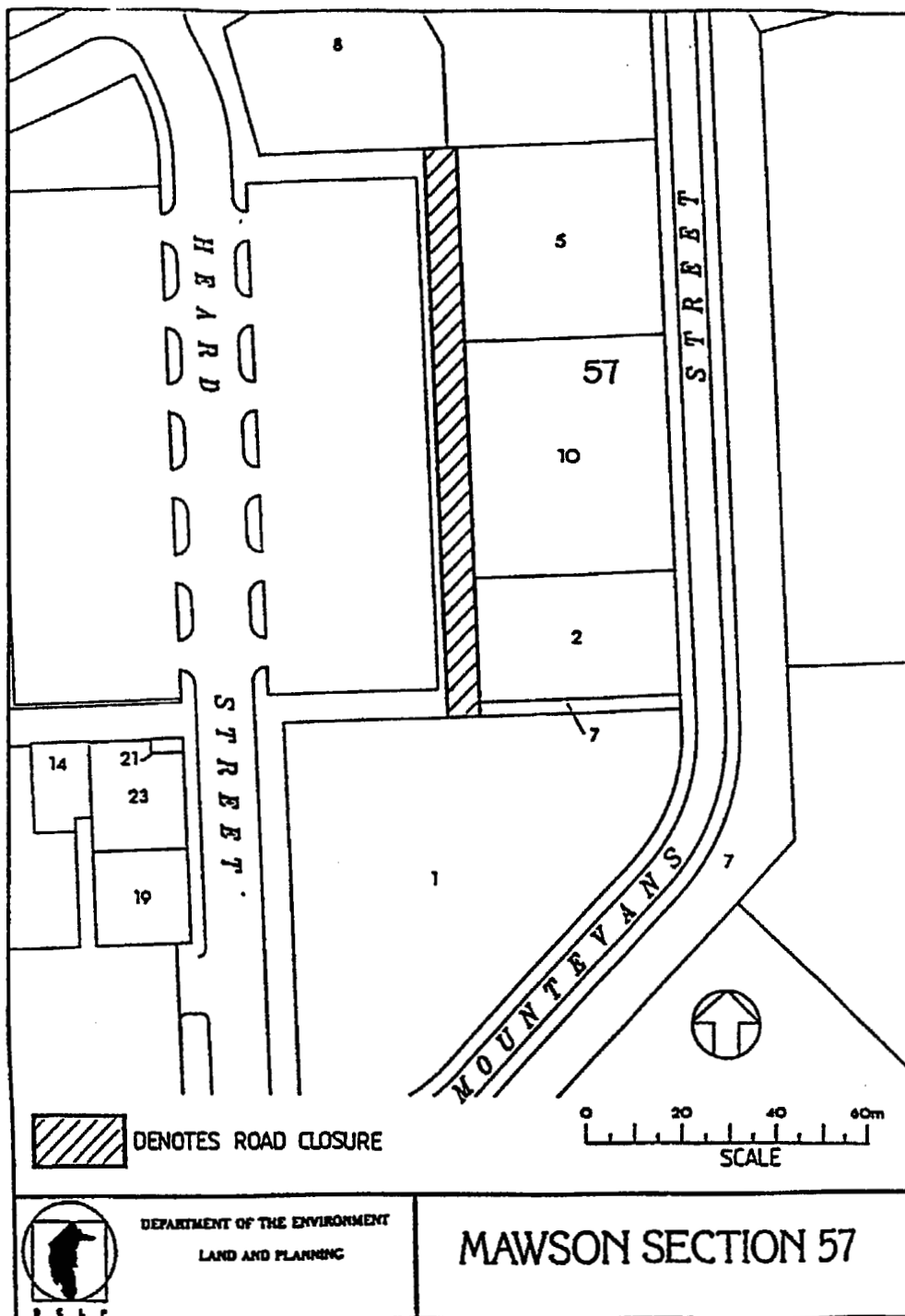
NOTE: The closure of this road as a road/public place is to allow for the construction of a cantilevered area over the courtyard of the proposed redeveloped buildings on Blocks 2 and 3. Closure will not prevent public right of way over the land and access will be maintained in a manner identical with current arrangements.



This is Plan Number 3 annexed to Instrument No. 1/91 signed on this 17th day of April 1991.

NEJ
Delegate's Initials

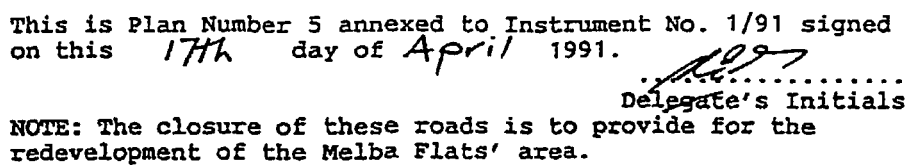
NOTE: The closure of this road as a road/public place will not prevent public right of way over the land and access will be maintained in a manner identical with current arrangements. The closure is to accommodate the colonnades which have been constructed to support an enclosed deck over an area Garema Place.



This is Plan Number 4 annexed to Instrument No. 1/91 signed on this 17th day of April 1991.

.....
Delegate's Initials

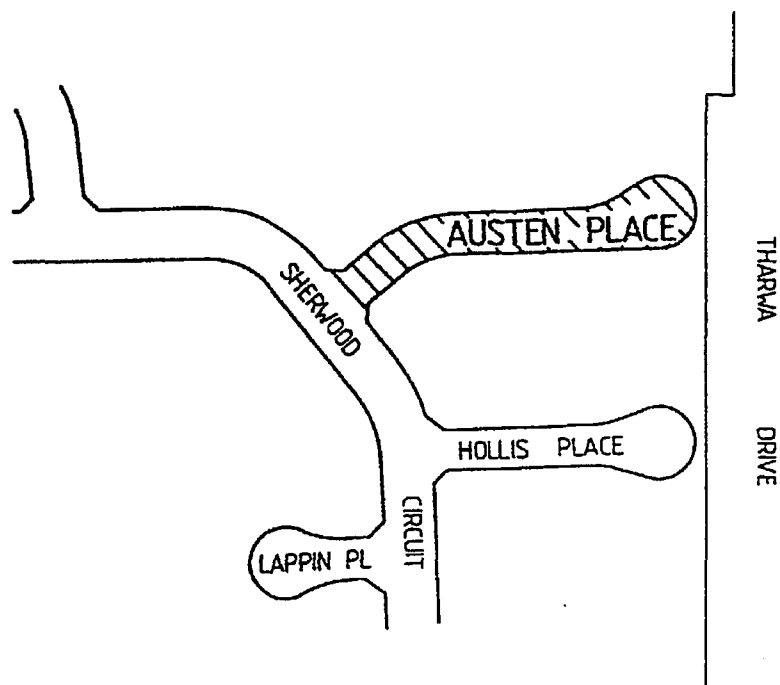
NOTE: Closure of this road is to allow for the amalgamation and redevelopment of Blocks 1 and 2. The proposed development provides for pedestrian access to be maintained over the existing footpath between Mountevans Street and Heard Street carpark. The proposed variation would also provide future opportunities for adjacent clubs to facilitate potential redevelopments.



NOTE: The closure of this road is to allow for the construction of additional carparking for the Tuggeranong Valley Rugby Union and Amateur Sports Club and Wanniasa Oval.

**NOTICE OF MODIFICATION
TO AN IMPLEMENTATION PLAN**

Notice is given that it is not intended to construct Austen Place, Gordon as shown hatched on the plan annexed hereto, and as detailed in the Implementation Plan for Gordon (Part). The Implementation Plan has been amended accordingly.



DEPARTMENT OF THE ENVIRONMENT
LAND AND PLANNING

GORDON—AUSTEN PLACE