

INSTRUMENT NO. 2/91

PUBLIC ROADS ACT 1902 OF THE STATE OF NEW SOUTH WALES
IN ITS APPLICATION TO THE AUSTRALIAN CAPITAL TERRITORY

NOTIFICATION OF ROAD CLOSURE

Under section 20 of the Public Roads Act 1902 (NSW) in its application to the Territory, I close the road described in the schedule to this Notice.

Date:

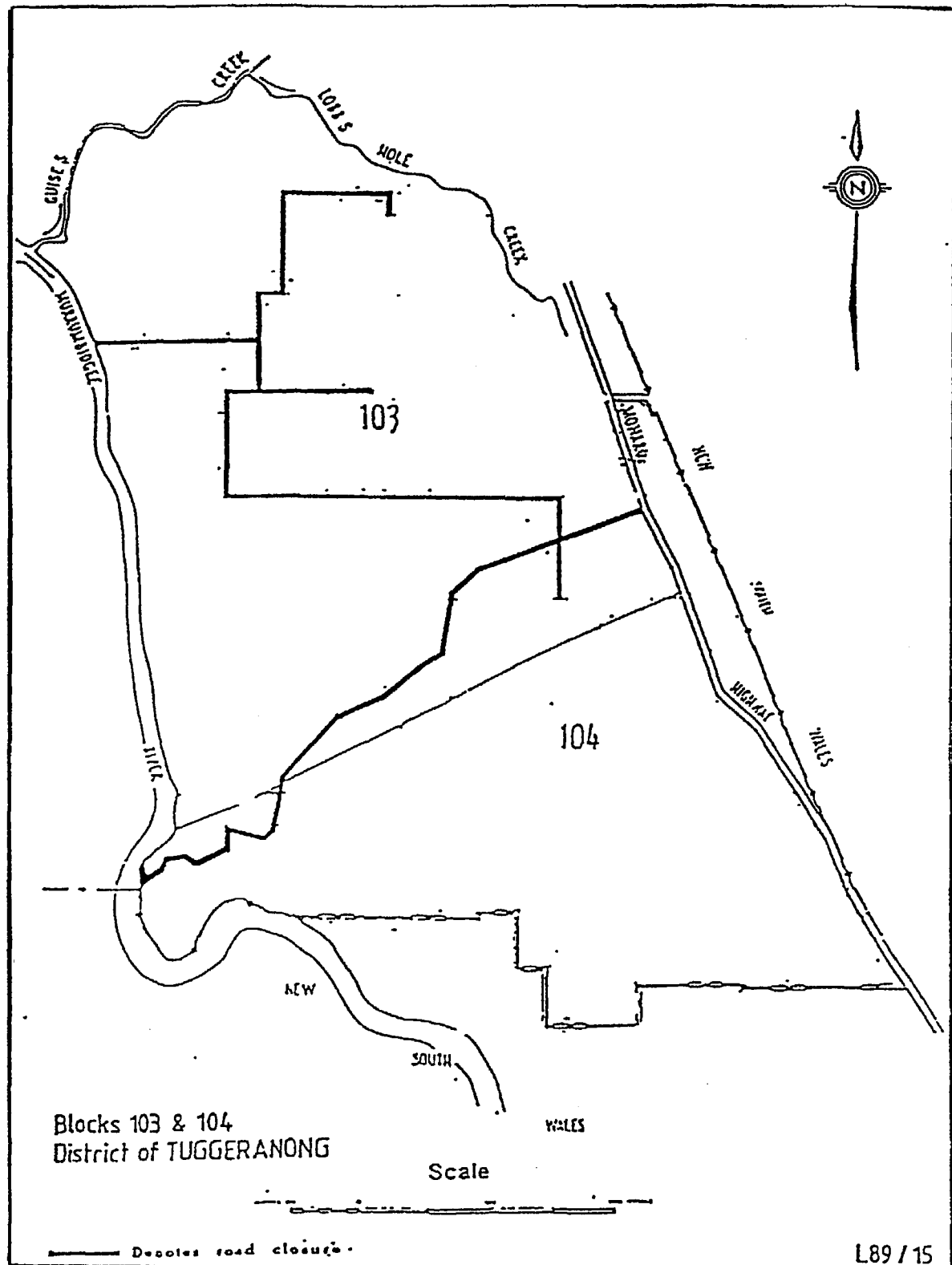
14 May 1991.....

PETER NOBLE GUILD

The person for the time being
holding or performing the duties
of the Office of Senior Executive
Band 2 Position No 5244, Land
Division, Department of the
Environment Land and Planning,
Delegate of the Chief Minister.

SCHEDULE

All that land in the Australian Capital Territory being New South Wales crown road reserves and part of the Angle Crossing Road reserve within the parcel boundaries of Blocks 103 and 104 in the district of Tuggeranong shown in thick black lines on Plan No. 1 annexed hereto; the New South Wales road reserve within the parcel boundaries of Block 5 in the District of Stromlo shown in a thick black line on Plan No. 2 annexed hereto; and part of the old alignment of the Kings Highway road reservation in the District of Kowen shown in a thick black line on Plan No. 3 annexed hereto.



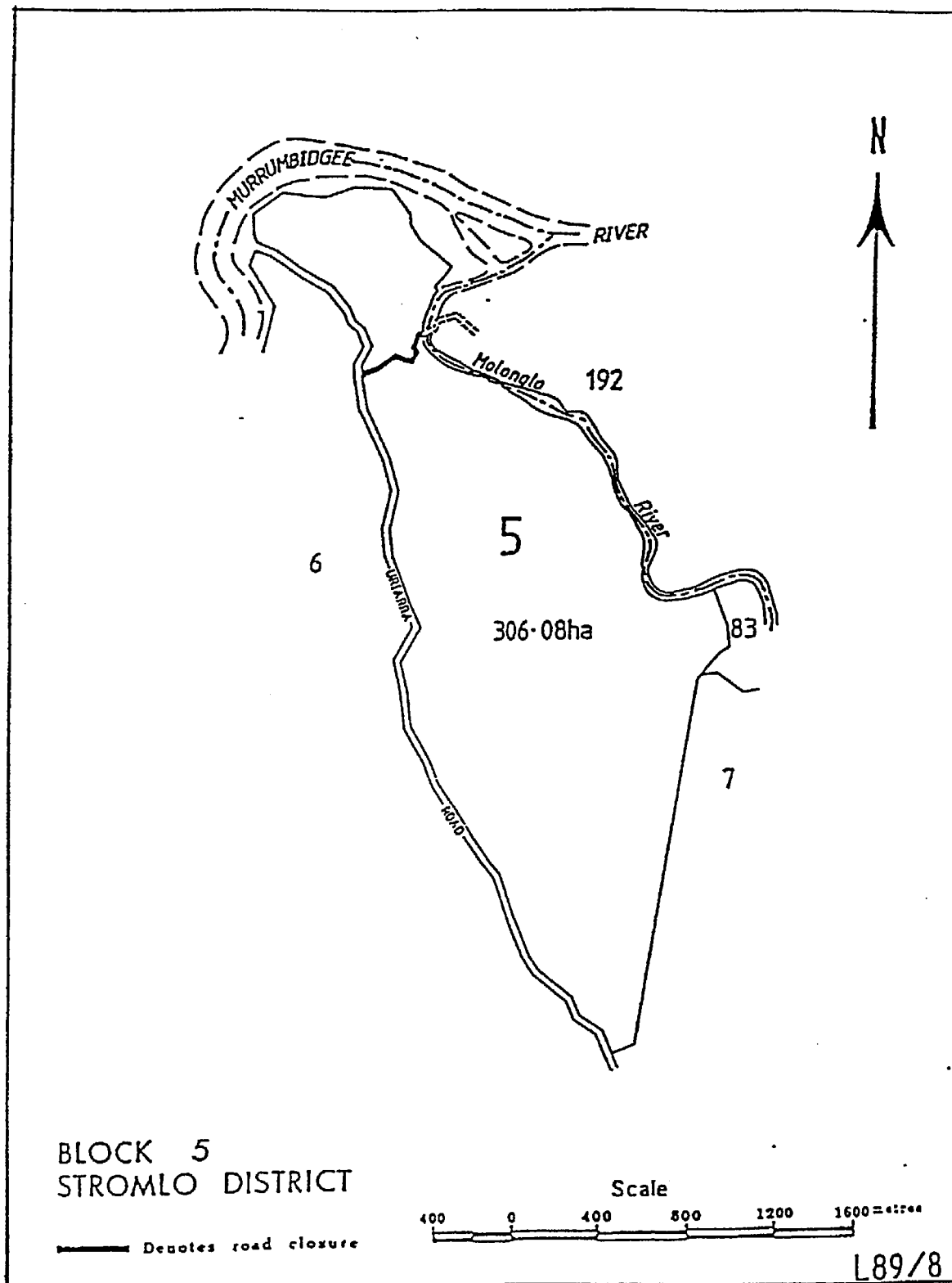
DEPARTMENT OF THE ENVIRONMENT LAND AND PLANNING

Authorised by the ACT Parliamentary Counsel—also accessible at www.legislation.act.gov.au

THIS IS PLAN NO. /
INSTRUMENT NO. 2/91
DAY OF

ANNEXED TO
SIGNED THIS 1991.

DELEGATE'S INITIALS



THIS IS PLAN NO. 2
INSTRUMENT NO. 2/91
DAY OF

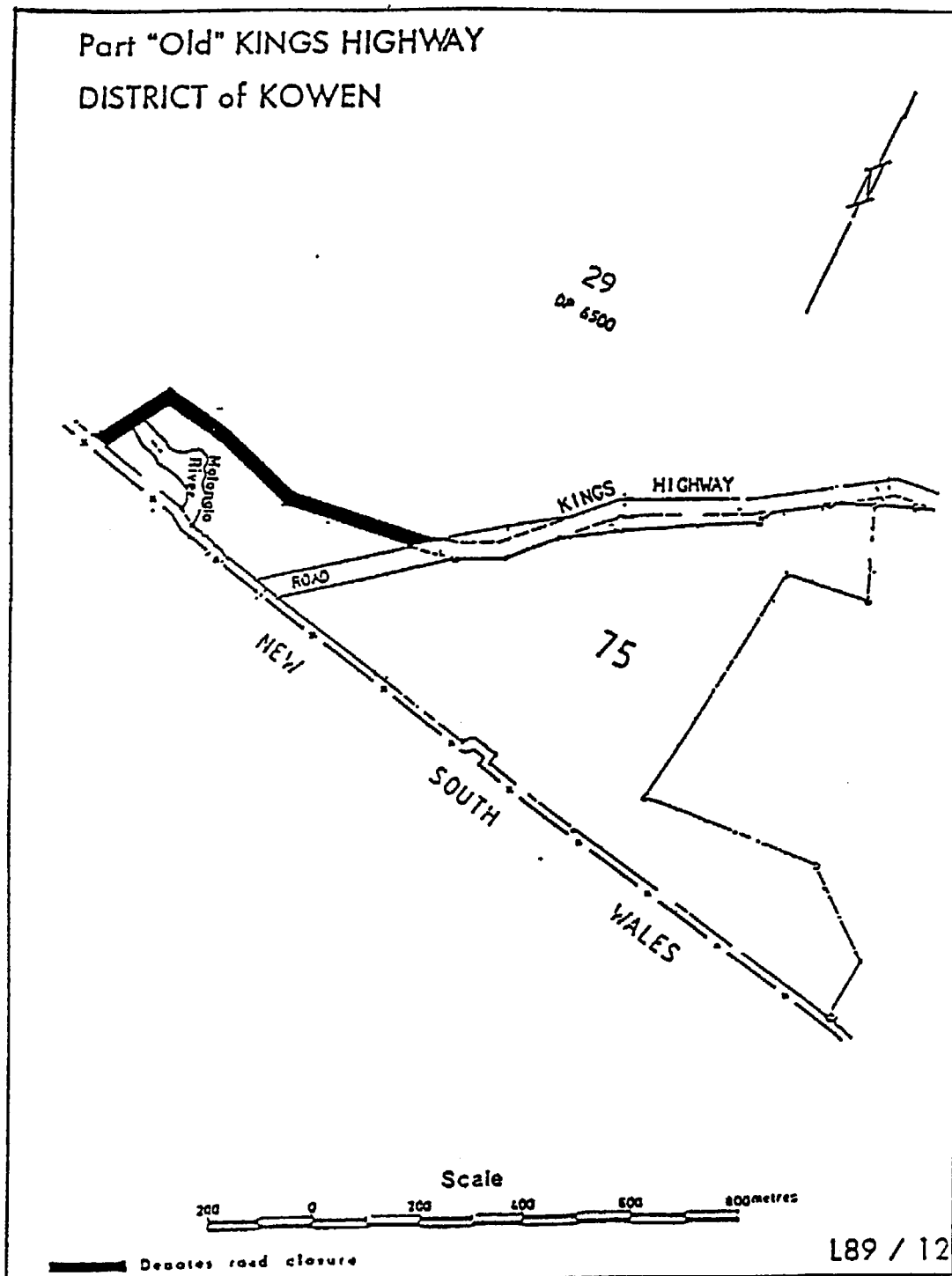
ANNEXED TO
SIGNED THIS 1991.

DELEGATE'S INITIALS



DEPARTMENT OF THE ENVIRONMENT LAND AND PLANNING

Authorised by the ACT Parliamentary Counsel—also accessible at www.legislation.act.gov.au



DEPARTMENT OF THE ENVIRONMENT LAND AND PLANNING

THIS IS PLAN NO. 3
INSTRUMENT NO. 2/91
DAY OF

ANNEXED TO
SIGNED THIS 1991.

DELEGATE'S INITIALS