

No. S60, Monday, 1 July 1991

PUBLIC ROADS ACT 1902 OF THE STATE OF NEW SOUTH WALES  
IN ITS APPLICATION TO THE AUSTRALIAN CAPITAL TERRITORY  
NOTICE OF INTENTION TO CLOSE A PUBLIC ROAD


Under section 19 of the Public Roads Act 1902 (NSW) in its application to the Territory, I NOTIFY that I am of the opinion that it is expedient to close the roads described in the schedule to this notice. Any interested person who wishes to object to the closure of the roads may do so within one month of the publication of this notice by setting out any objections in writing to :

First Assistant Secretary  
Land Division  
Department of the Environment, Land and Planning  
GPO Box 1908  
CANBERRA ACT 2601

Attention: Raelene Foley

or hand deliver to:

Raelene Foley  
Land Information Office  
220 Northbourne Avenue  
BRADDON ACT 2601



DATE... 27 JUNE 1991 .....

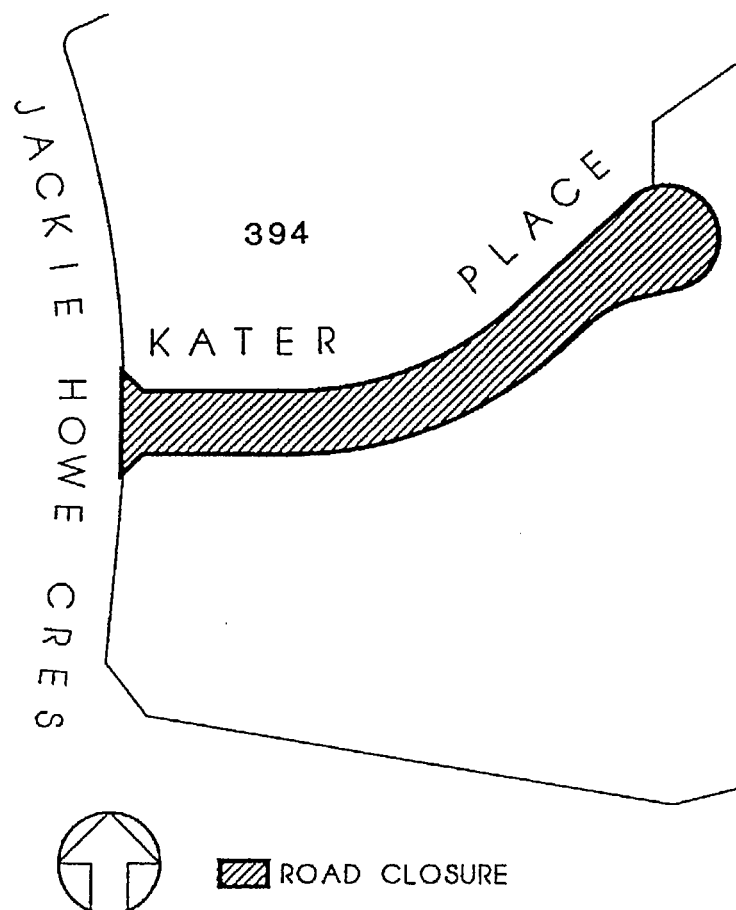
PETER NOBLE GUILD

The person for the time being  
holding or performing the duties  
of the Office of Senior Executive  
Band 2 Position No 5244, Land Division,  
Department of the Environment Land and  
Planning, Delegate of the Minister.

#### SCHEDULE

All that land in the Australian Capital Territory, shown  
hatched or in thick black line on the plans annexed hereto:

- |            |  |
|------------|--|
| Plan No. 1 | Kater Place in the suburb of Macarthur in the district of Belconnen;     |
| Plan No. 2 | the intended road layout of Banks 5 Estate, and parts of Pockett Avenue. |

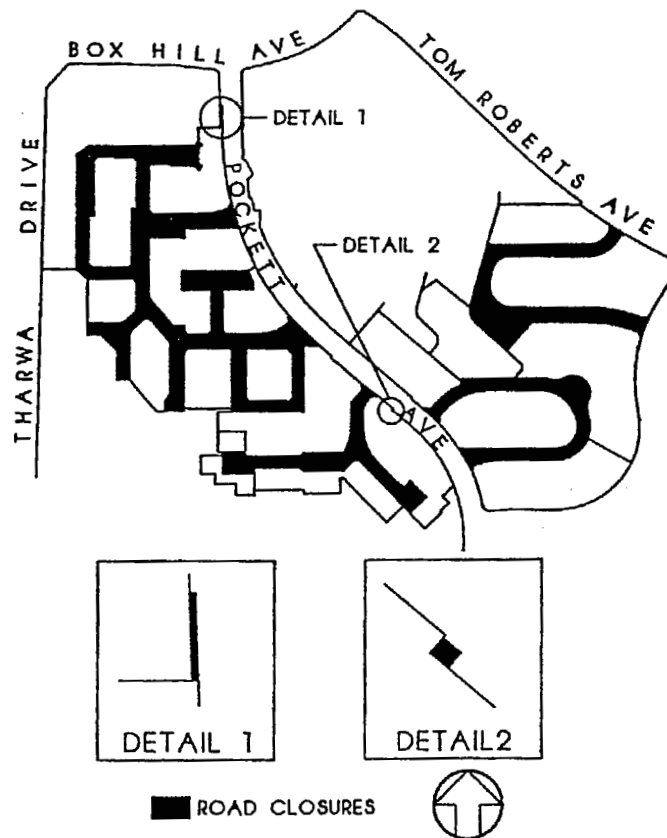


DIVISION OF MACARTHUR

This is Plan Number ONE annexed to Instrument No. 7/91 signed  
on this 27<sup>th</sup> day of June 1991.

.....  
Delegate's Initials

NOTE: The proposed closure affects a gazetted ACT road which has never been constructed. This closure is necessary so that the correct alignment as detailed in the approved Implementation Plan can be shown on survey plans.



## DIVISION of BANKS

This is Plan Number TWO annexed to Instrument No. 7/91 signed  
on this 27<sup>th</sup> day of June 1991.

.....  
Delegate's Initials

NOTE: The proposed closure affects gazetted roads which have never been constructed, and a minor adjustment to Pockett Avenue, to reflect the approved Implementation Plan for Banks 5 Estate.