


No. S63, Wednesday, 3 July 1991

PUBLIC ROADS ACT 1902 OF THE STATE OF NEW SOUTH WALES  
IN ITS APPLICATION TO THE AUSTRALIAN CAPITAL TERRITORY

NOTIFICATION OF ROAD CLOSURE

Under section 20 of the Public Roads Act 1902 (NSW) in its application to the Territory, I close the roads described in the Schedule to this Notice.



.....

DATE: 25 June 1991

PETER NOBLE GUILD

The person for the time being holding or performing the duties of the Office of Senior Executive Band 2 Position No 5244, Land Division, Department of the Environment Land and Planning, Delegate of the Minister.

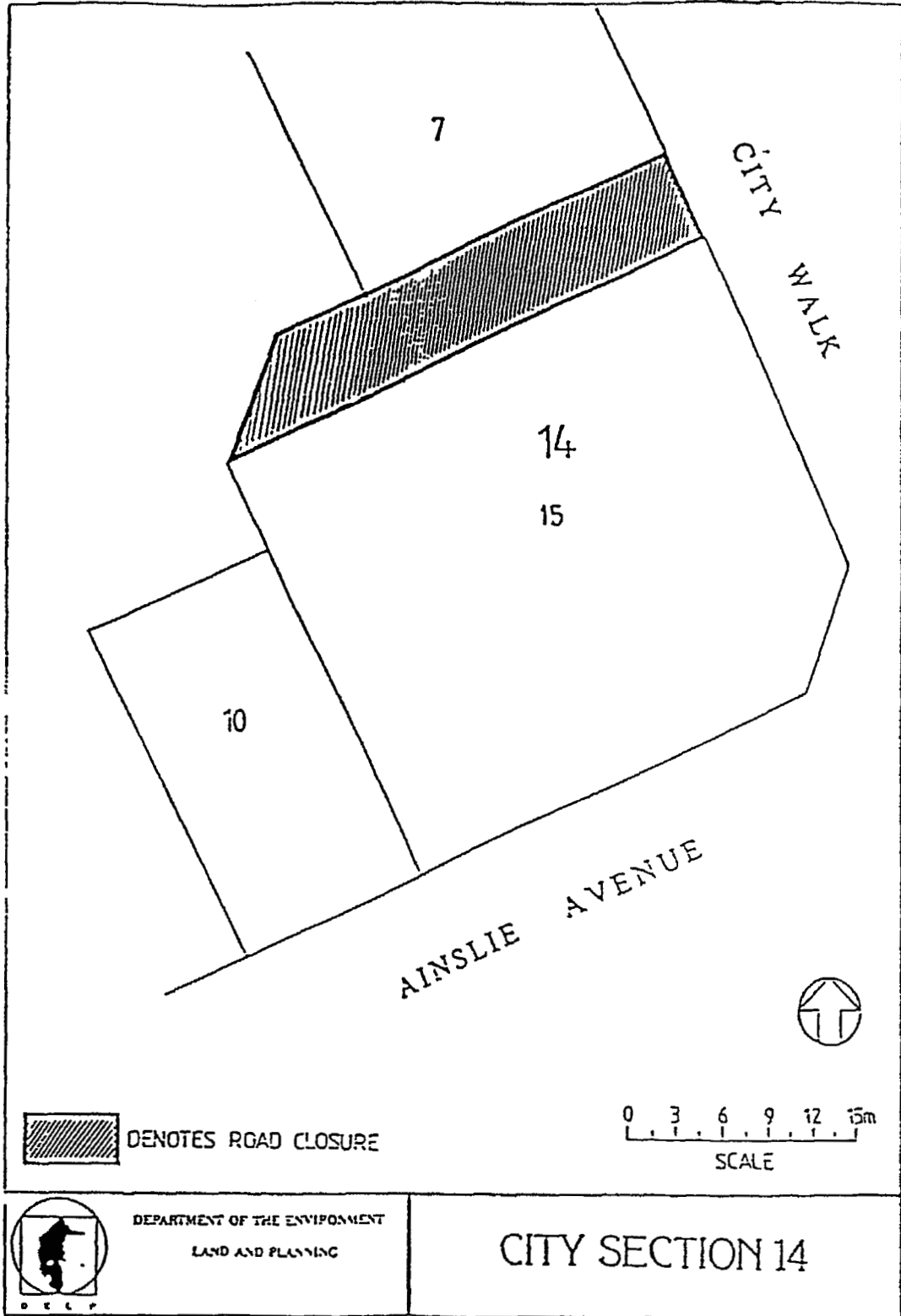
SCHEDULE

All that land in the Australian Capital Territory, shown hatched on the plans annexed hereto:

- Plan No 1: adjacent to Section 14, Block 15 suburb of City in the District of Canberra Central;
- Plan No 2: adjacent to Section 14, Blocks 2 and 3 suburb of City in the District of Canberra Central;
- Plan No 3: part of Block 1, Section 74, suburb of City in the District of Canberra Central;
- Plan No 4: adjacent to section 57, suburb of Mawson in the District of Woden Valley;
- Plan No 5: adjacent to section 60, suburb of Melba in the District of Belconnen;
- Plan No 6: adjacent to section 126, suburb of Wanniasa in the District of Tuggeranong.

This is the Schedule to the Instrument executed on this  
25<sup>th</sup> day of June 1991.

.....  
Delegate's Initials



This is Plan Number 1 annexed to Instrument No. 4/91 signed on this *25th* day of *June* 1991.

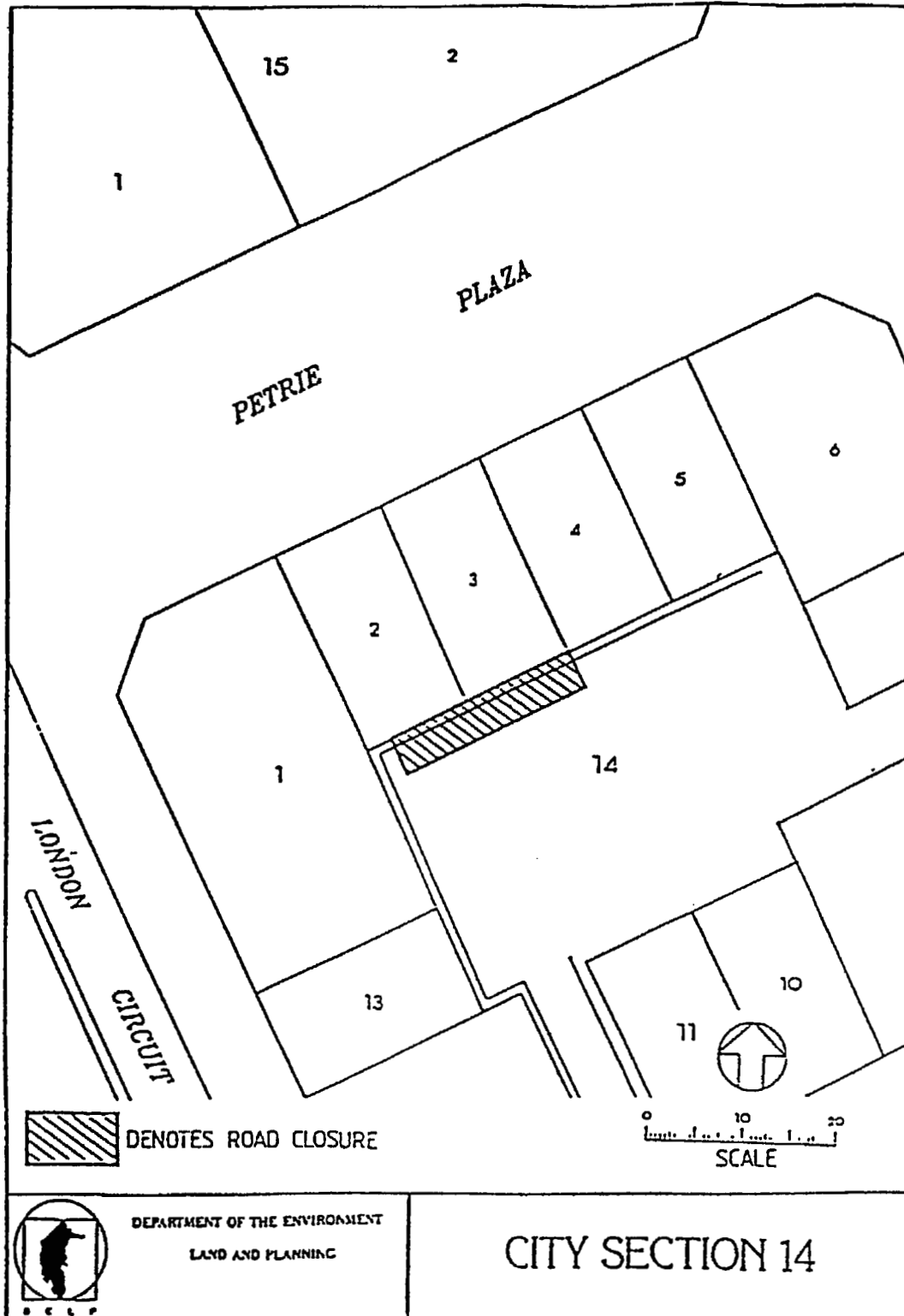
*[Signature]*  
 Delegate's Initials

NOTE: The closure of this road as a road/public place is to allow for redevelopment adjacent of the ANZ building site. Closure will not prevent public right of way over the land and access will be maintained in a manner identical with current arrangements. The proposal is to enable the construction of colonnades adjacent to Block 7.



DEPARTMENT OF THE ENVIRONMENT  
 LAND AND PLANNING

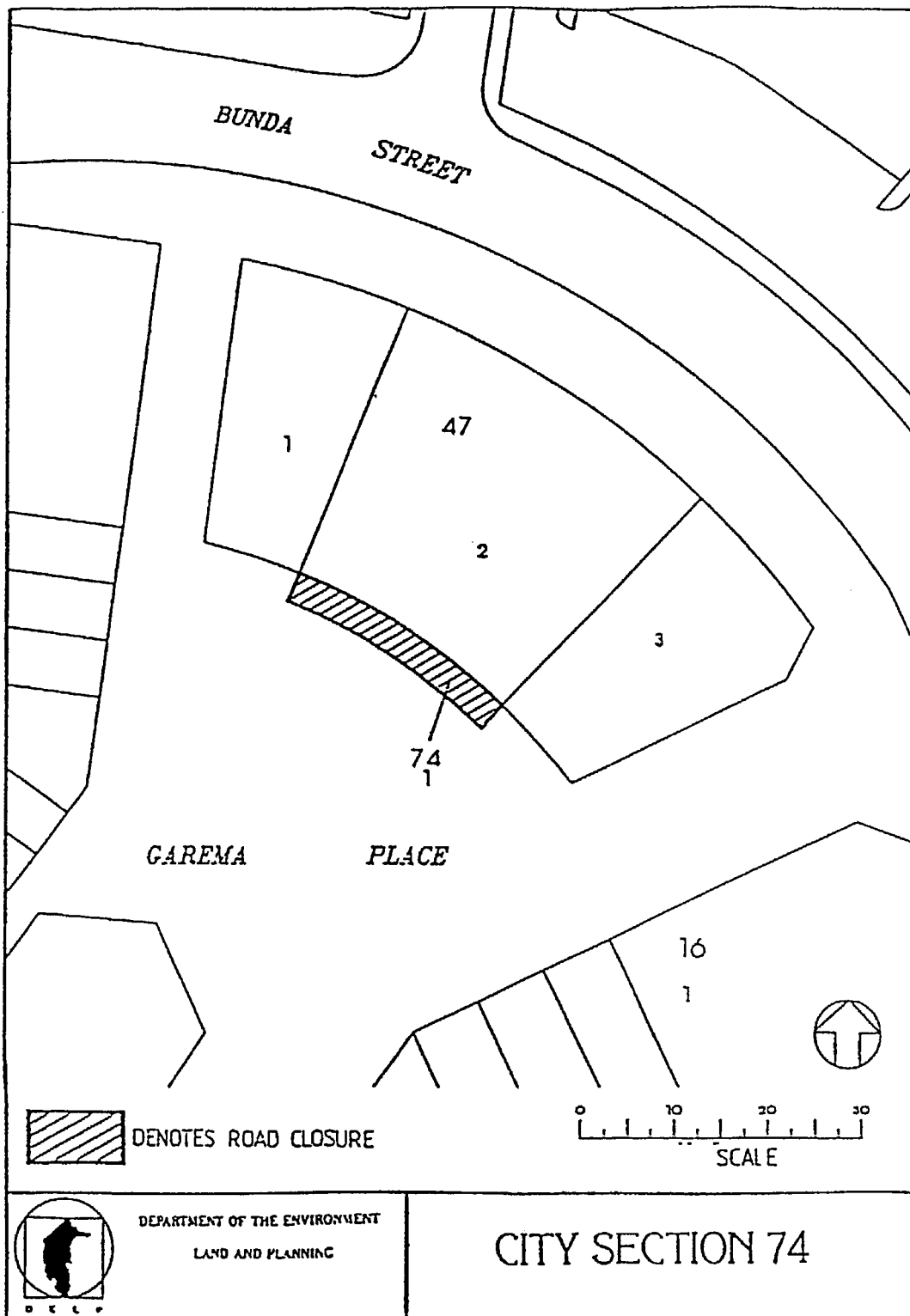
CITY SECTION 14



This is Plan Number 2 annexed to Instrument No. 4/91 signed on this *24<sup>th</sup>* day of *June* 1991.

.....  
 Delegate's Initials

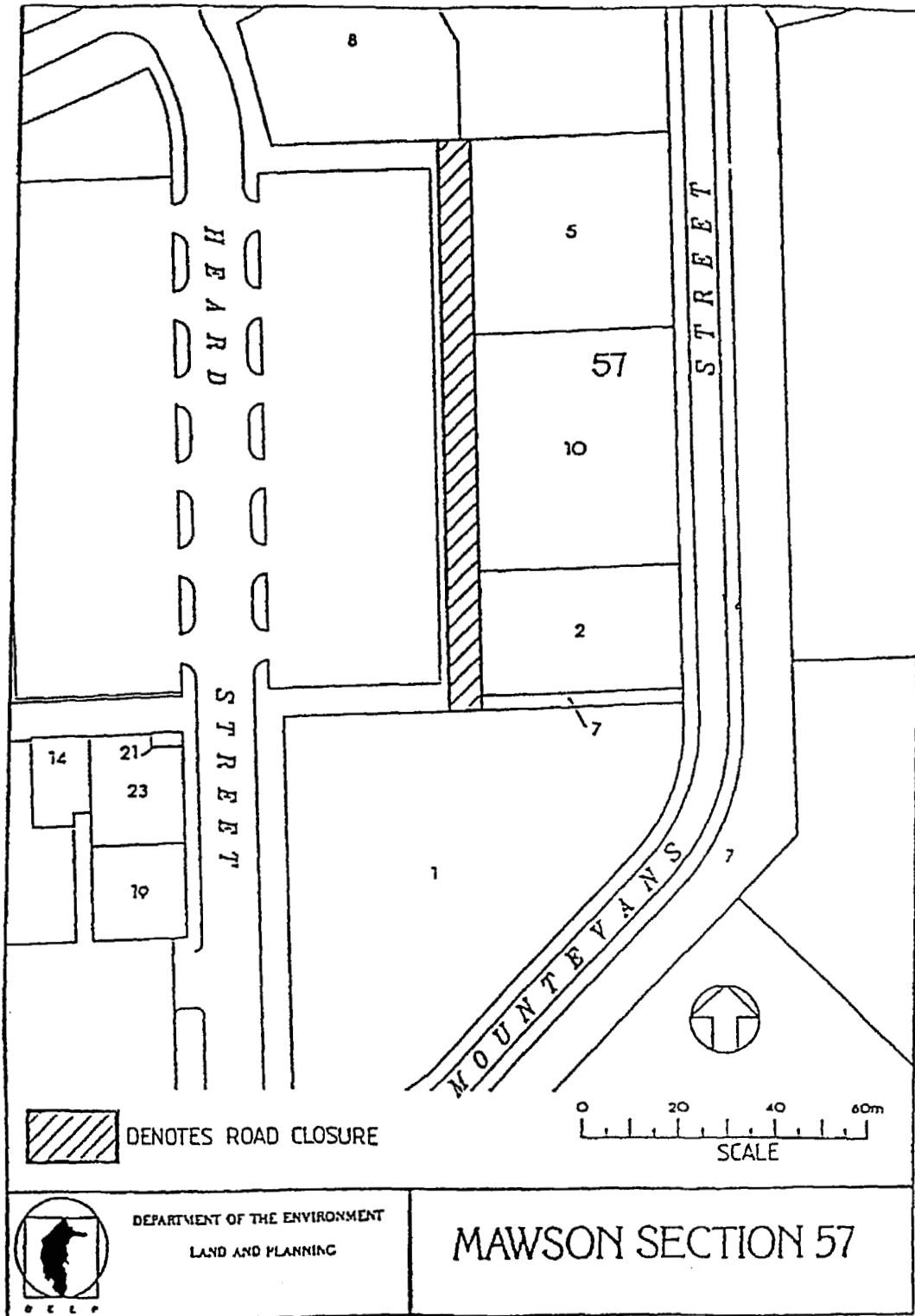
**NOTE:** The closure of this road as a road/public place is to allow for the construction of a cantilevered area over the courtyard of the proposed redeveloped buildings on Blocks 2 and 3. Closure will not prevent public right of way over the land and access will be maintained in a manner identical with current arrangements.




This is Plan Number 3 annexed to Instrument No. 4/91 signed on this 25<sup>th</sup> day of June 1991.

.....  
 Delegate's Initials

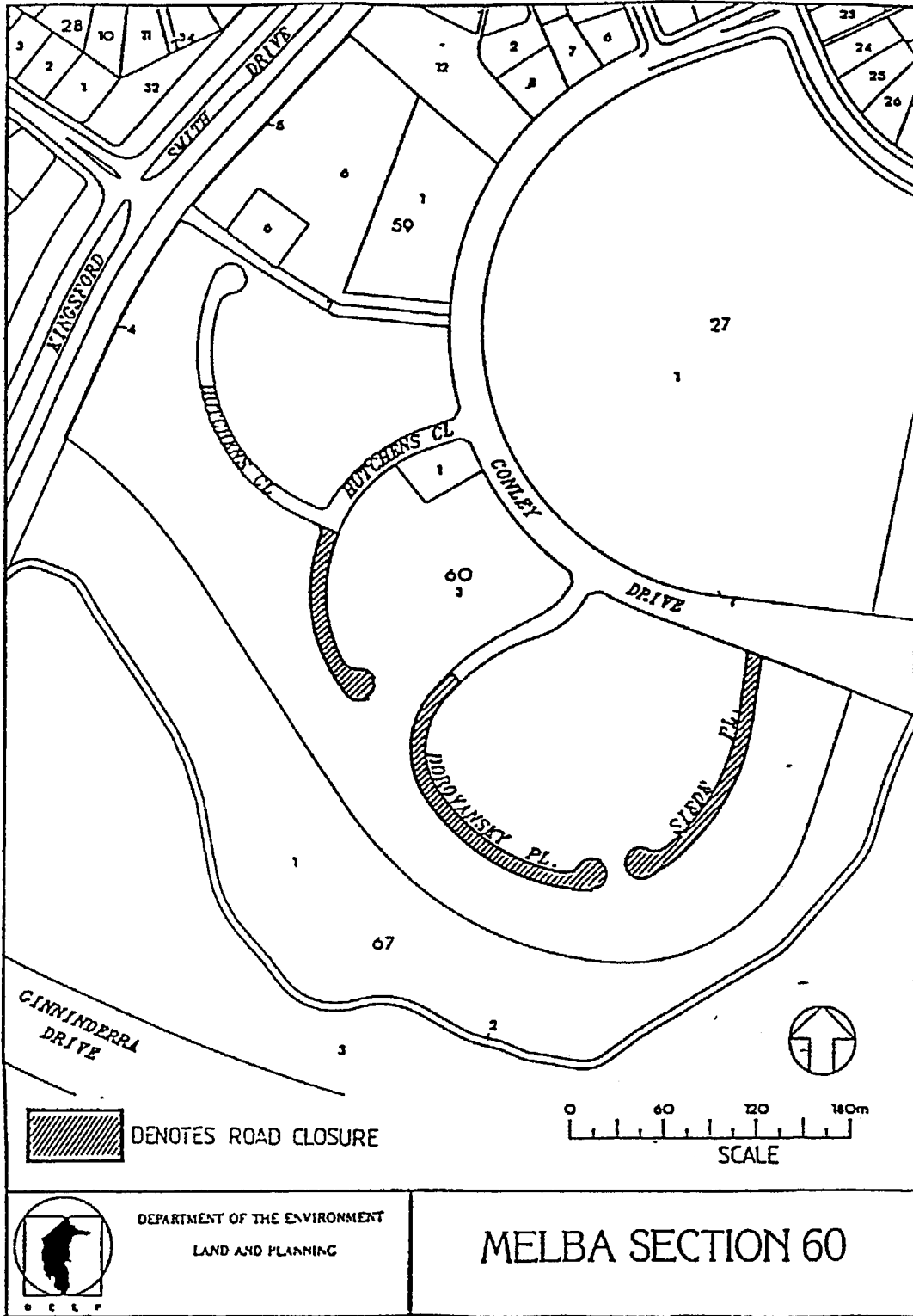
**NOTE:** The closure of this road as a road/public place will not prevent public right of way over the land and access will be maintained in a manner identical with current arrangements. The closure is to accommodate the colonnades which have been constructed to support an enclosed deck over an area of land.



This is Plan Number 4 annexed to Instrument No. 4/91 signed  
on this 25<sup>th</sup> day of June 1991. 

.....  
Delegate's Initials

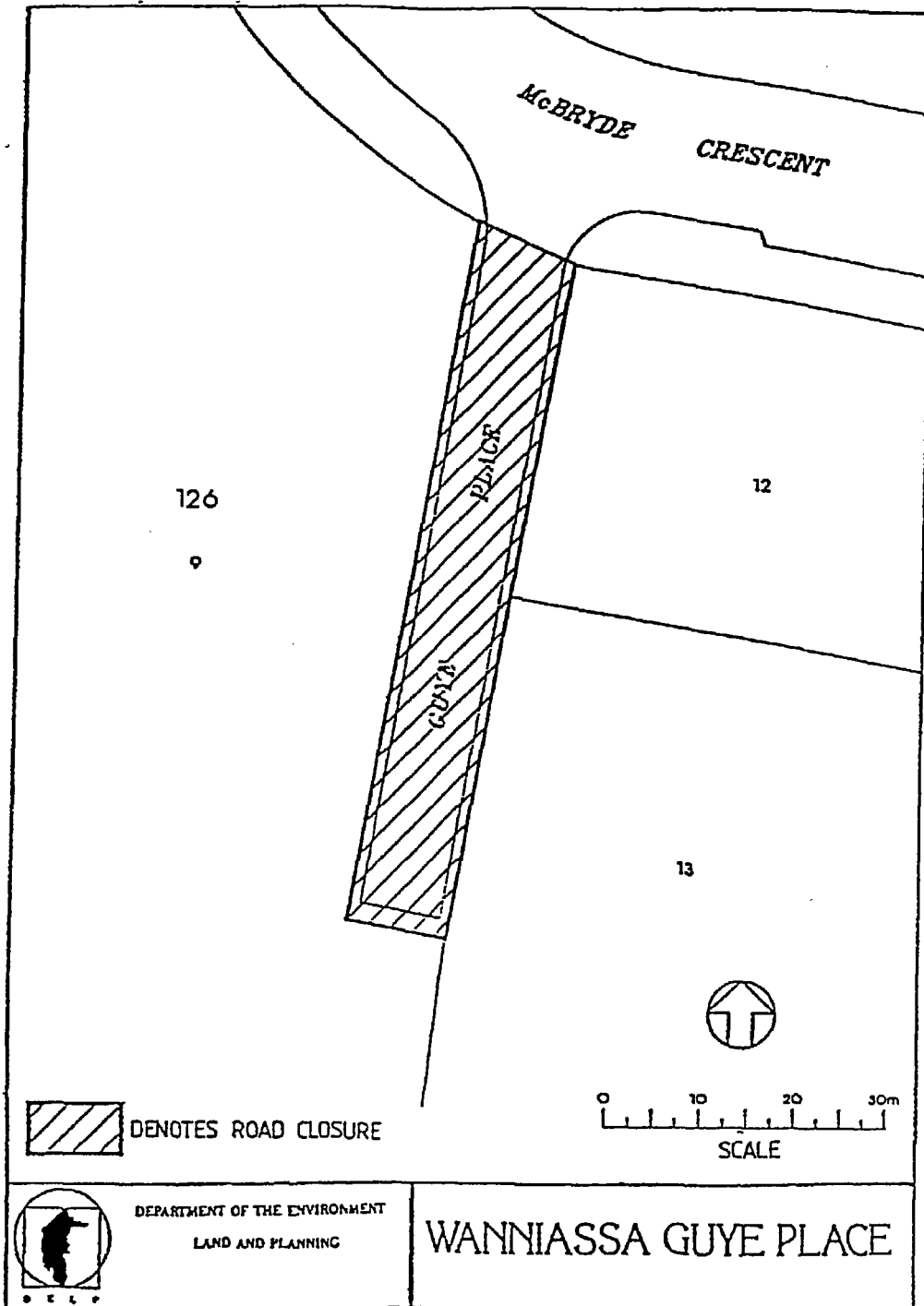
NOTE: Closure of this road is to allow for the amalgamation and redevelopment of Blocks 1 and 2. The proposed development provides for pedestrian access to be maintained over the existing footpath between Mountevans Street and Heard Street carpark. The proposed variation would also provide future opportunities for adjacent clubs to facilitate potential redevelopments.



This is Plan Number 5 annexed to Instrument No. 4/91 signed on this *25<sup>th</sup>* day of *June* 1991.

*[Signature]*  
 Delegate's Initials

NOTE: The closure of these roads is to provide for the redevelopment of the Melba Flats' area.



This is Plan Number 6 annexed to Instrument No. 4/91 signed on this *27* day of *June* 1991.

.....  
Delegate's Initials

NOTE: The closure of this road is to allow for the construction of additional carparking for the Tuggeranong Valley Rugby Union and Amateur Sports Club and Wanniasa Oval.