


INSTRUMENT NO. 17/91

**PUBLIC ROADS ACT 1902 OF THE STATE OF NEW SOUTH WALES
IN ITS APPLICATION TO THE AUSTRALIAN CAPITAL TERRITORY
NOTIFICATION OF ROAD CLOSURE**

Under section 20 of the Public Roads Act 1902 (NSW) in its application to the Territory, I close the roads described in the schedule to this Notice.



DATE 18 December 1991

PETER NOBLE GUILD

The person for the time being
holding or performing the duties
of the Office of Senior Executive
Band 2 Position No 5244, Land Division,
Department of the Environment Land and
Planning, Delegate of the Minister.

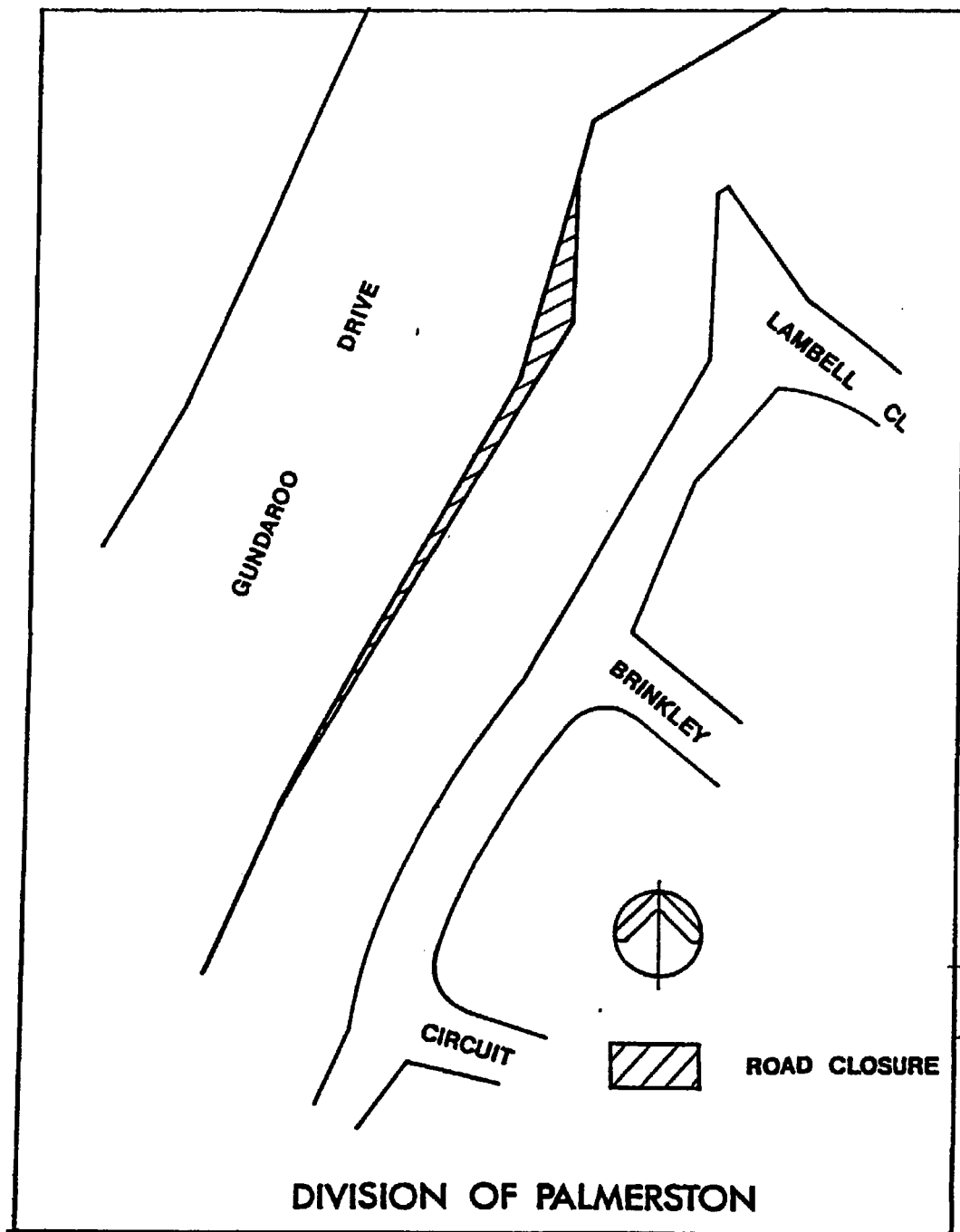
SCHEDULE

All that land in the Australian Capital Territory, shown hatched on the plans annexed hereto:

Plan No. 1: Part of Gundaroo Drive Division of Palmerston in the District of Gungahlin

Plan No. 2: The intended road layout of Banks 2 Estate in the District of Tuggeranong.

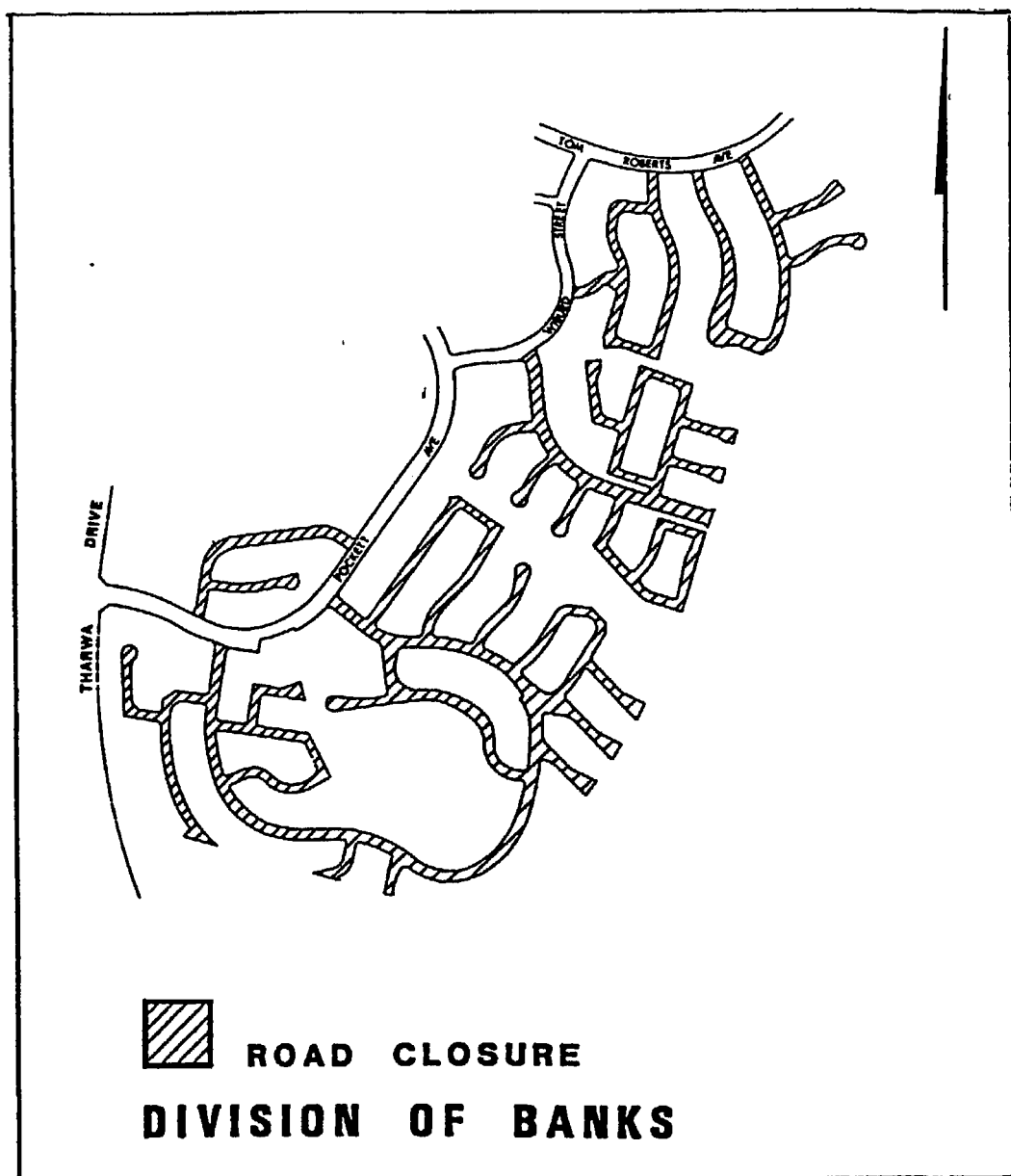
Plan Nos. 3 & 4: The intended road layout of Gordon 8 in the District of Tuggeranong.



This is Plan Number 1 annexed to Instrument No. 17/91 signed on this *18th* day of *December*, 1991


.....
Delegate's Initials

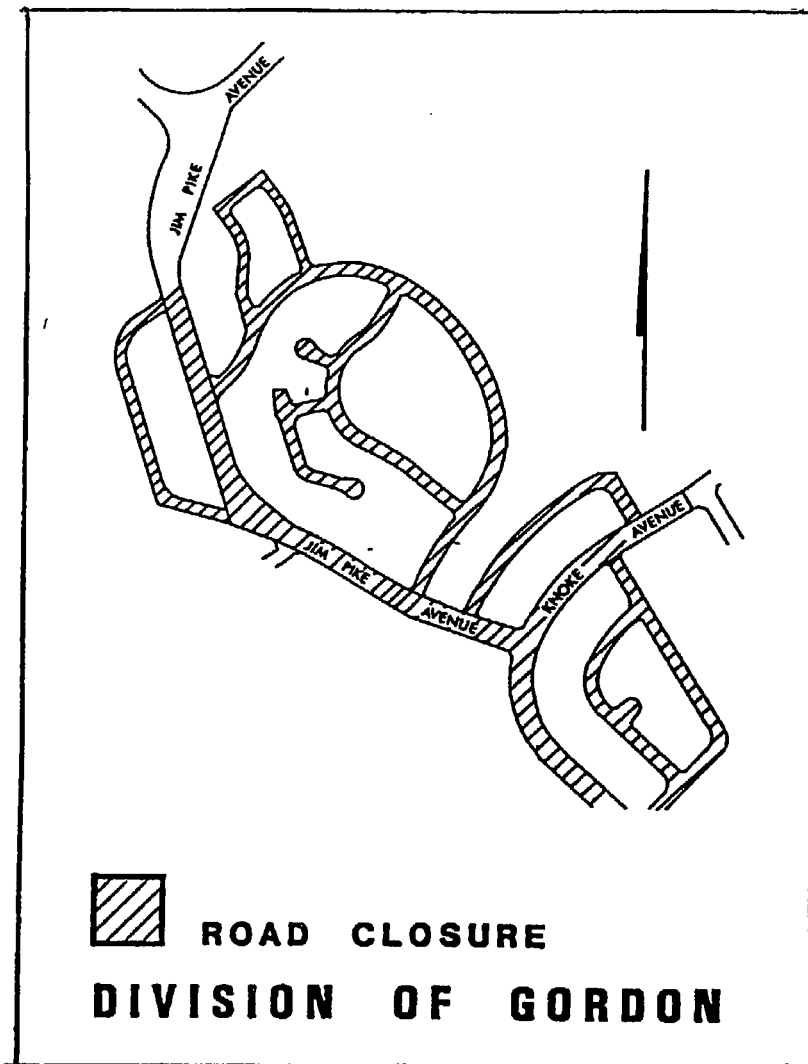
NOTE: The closure is to accommodate an amendment to the subdivision of the Palmerston 2 Estate in the Division of Palmerston.



This is Plan Number 2 annexed to Instrument No. 17/91 signed on this *18th*
day of *December*, 1991

.....
Delegate's Initials

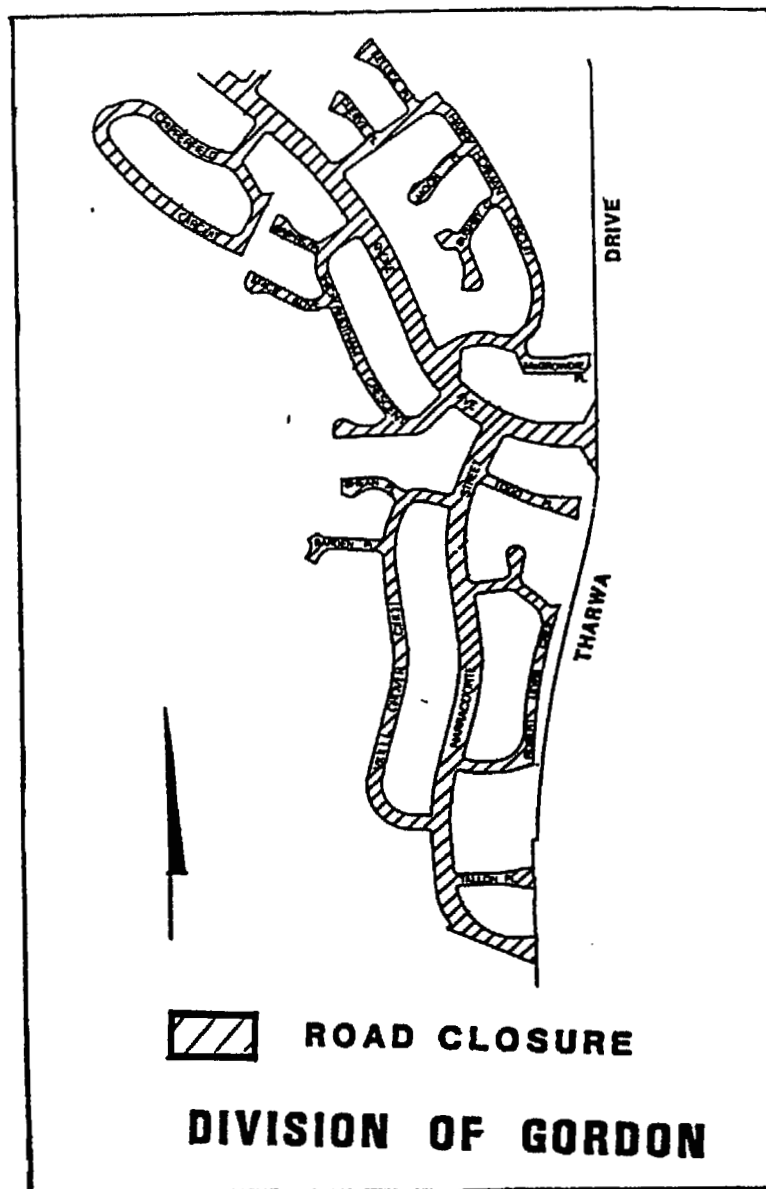
NOTE: The closure affects gazetted roads that have never been constructed.



This is Plan Number 3 annexed to Instrument No. 17/91 signed on this *18th*
day of *December*, 1991


.....
Delegate's Initials

NOTE: The closure affects gazetted roads that have never been constructed.



This is Plan Number 4 annexed to Instrument No. 17/91 signed on this *18th*
day of *December*, 1991


.....
Delegate's Initials

NOTE: The closure affects gazetted roads that have never been constructed.