


INSTRUMENT NO. 3/92

**PUBLIC ROADS ACT 1902 OF THE STATE OF NEW SOUTH WALES
IN ITS APPLICATION TO THE AUSTRALIAN CAPITAL TERRITORY
NOTIFICATION OF ROAD CLOSURE**

Under section 20 of the Public Roads Act 1902 (NSW) in its application to the Territory, I close the roads described in the schedule to this Notice.



DATE 30 January 1992

PETER NOBLE GUILD

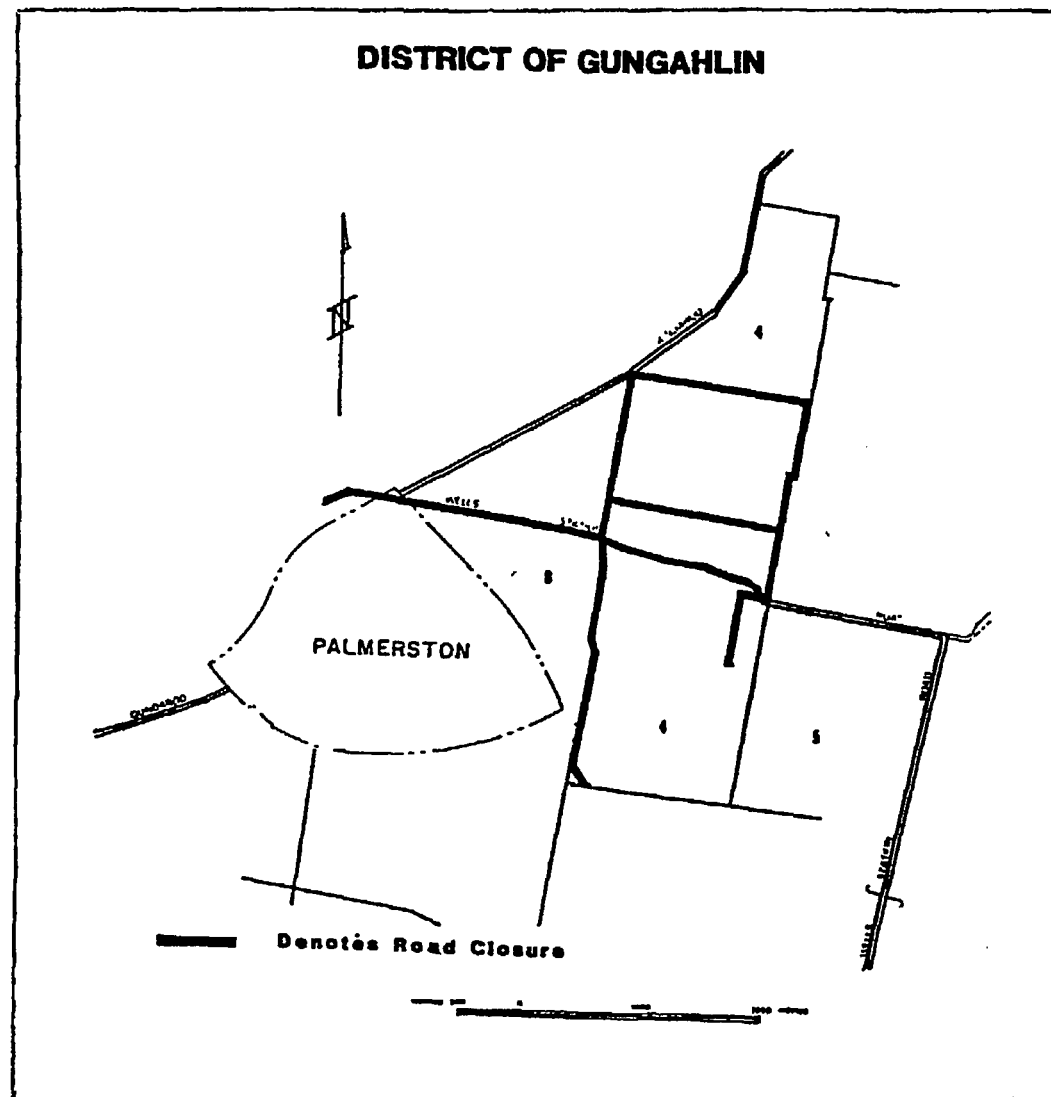
The person for the time being
holding or performing the duties
of the Office of Senior Executive
Band 2 Position No 5244, Land Division,
Department of the Environment Land and
Planning, Delegate of the Minister.

SCHEDULE

All that land in the Australian Capital Territory, shown in thick black lines on the plans annexed hereto:

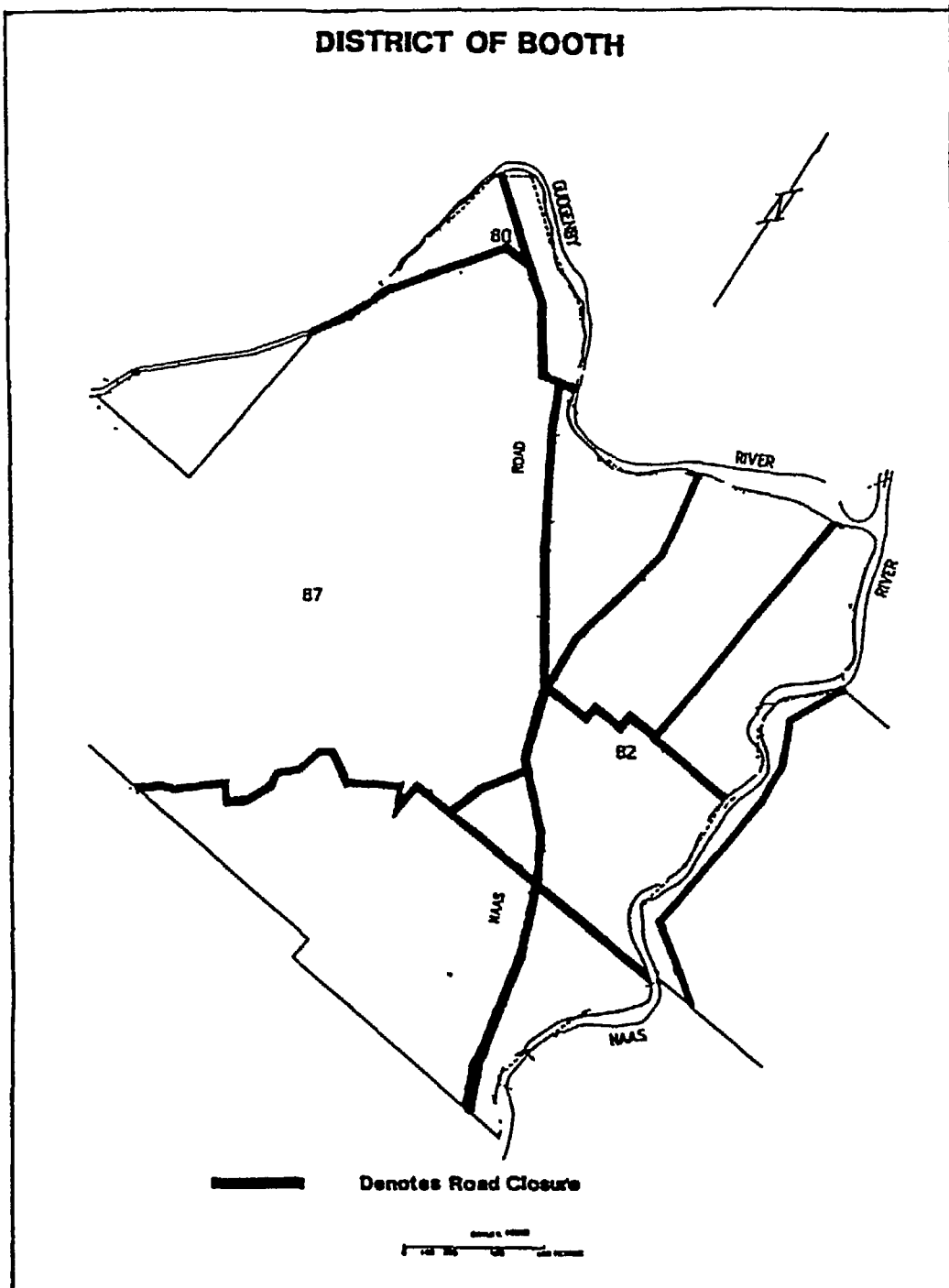
Plan No. 1: Unconstructed New South Wales road reservations and part of Wells Station Road within the boundaries of Blocks 4 & 8 in the District of Gungahlin.

Plan No. 2: Unconstructed New South Wales road reservations within the boundaries of the land known as Block 38 in the District of Booth.



This is Plan Number 1 annexed to Instrument No. 3/92 signed on this 30th day of January, 1992


.....
Delegate's Initials



This is Plan Number 2 annexed to Instrument No. 3/92 signed on this
day of *January*, 1992

304

.....
Delegate's Initials