


No. S80, Wednesday 12 May 1993

INSTRUMENT NO. 17/93

**PUBLIC ROADS ACT 1902 OF THE STATE OF NEW SOUTH WALES
IN ITS APPLICATION TO THE AUSTRALIAN CAPITAL TERRITORY
NOTIFICATION OF ROAD CLOSURE**

Under section 20 of the Public Roads Act 1902 (NSW) in its application to the Territory, I close the roads described in the schedule to this Notice.



DATE 7 May 1993

PETER NOBLE GUILD

The person for the time being
holding or performing the duties
of the Office of Senior Executive
Band 2 Position No 5244, Land Division,
Department of the Environment Land and
Planning, Delegate of the Minister.

SCHEDULE

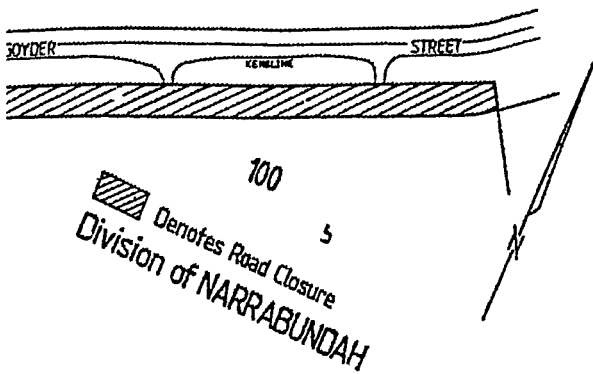
All that land in the Australian Capital Territory, shown hatched on the plan annexed hereto:

Plan No. 1: Part of the road known as Goyder Street adjacent to Block 5 Section 100 in the Division of Narrabundah in the District of Canberra Central.

Authorised by the ACT Parliamentary Counsel—also accessible at www.legislation.act.gov.au

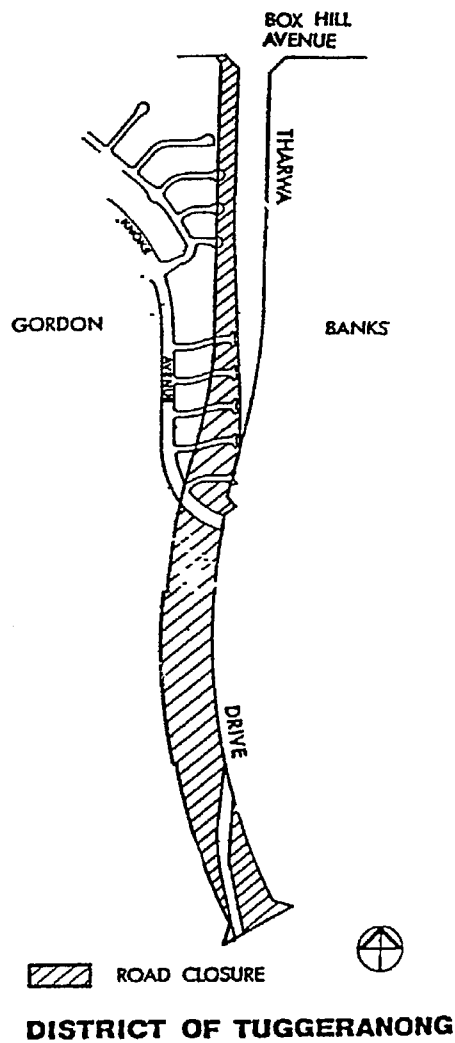
Australian Capital Territory Gazette
No. S80, 12 May 1993

Plan No. 2: The road originally known as Tharwa Drive between Box Hill Avenue and Tharwa Road between the Divisions of Gordon and Banks. This road was gazetted as part of the design for the area. That design has now been superseded. The closure of this road does not close the roads shown on the plan as underlying Tharwa Drive.



No. 17/93 signed on this 7th day

.....
gate's Initials.



This is Plan Number Two annexed to Instrument No. 17/93 signed on this *7th* day
of *May*, 1993


.....
Delegate's Initials