

**No. S169, Monday 22 August 1994**

**ACT PLANNING AUTHORITY**

**LAND (PLANNING AND ENVIRONMENT) ACT 1991**

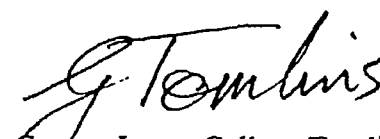
**NOTICE**

**VARIATION TO THE TERRITORY PLAN IN RELATION TO DEFINED LAND**

**DIVISION OF AMAROO**

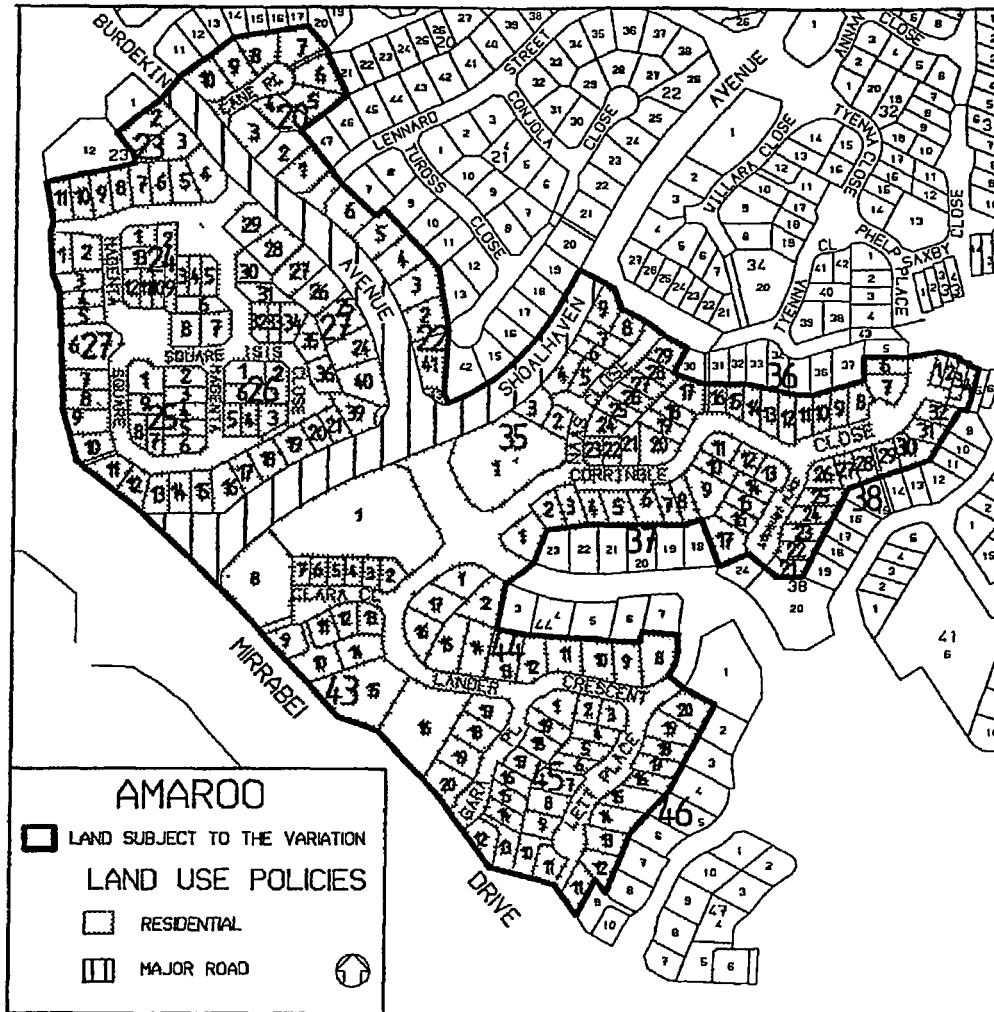
**(Variation No.22)**


I, George James Collyer Tomlins, Chief Planner for the Australian Capital Territory, in accordance with section 32 of the Land (Planning and Environment) Act 1991, hereby vary the Territory Plan to specify that land identified on the map at Annexure "A", being land within the Division of Amaroo, may be used for the purposes indicated in this Annexure.

  
George James Collyer Tomlins  
Chief Planner

Dated this <sup>17<sup>th</sup></sup> day of August 1994

This is Annexure 'A' to  
Territory Plan Variation No.22



  
.....  
Chief Planner  
17-8-94