

Australian Capital Territory Gazette
No. S69, 14 March 1997

**ACT PLANNING AUTHORITY
PLANNING AND LAND MANAGEMENT GROUP
DEPARTMENT OF URBAN SERVICES
LAND (PLANNING AND ENVIRONMENT) ACT 1991**


NOTICE

VARIATION TO THE TERRITORY PLAN IN RELATION TO DEFINED LAND

DIVISION OF NICHOLLS

(Variation No.77)

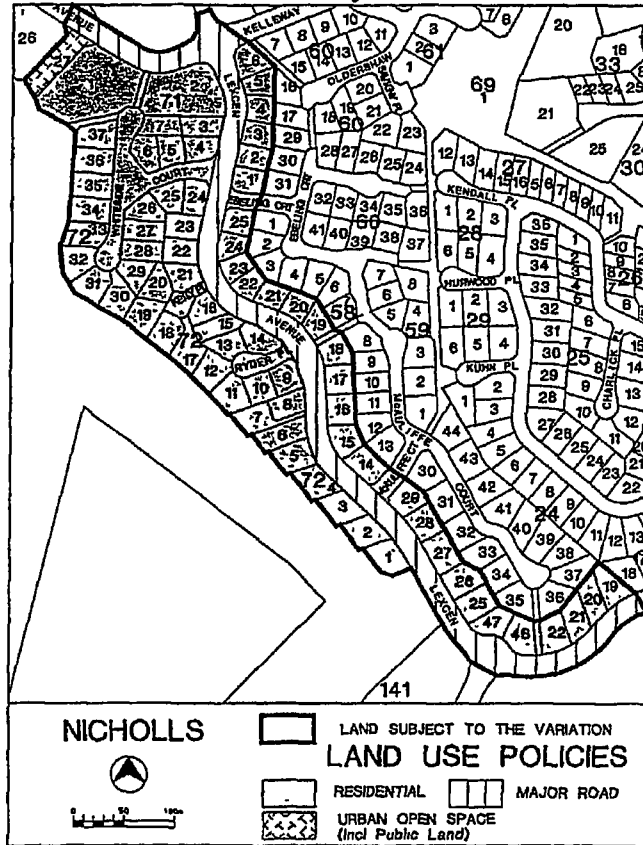
I, Gary Prattley, Chief Planner of the Australian Capital Territory Planning Authority, in accordance with section 32 of the Land (Planning and Environment) Act 1991, vary the Territory Plan to specify that land identified on the map at Annexures "A" and "B", being land within the Division of Nicholls, may be used for the purposes indicated in the Annexures.



Gary Prattley
Chief Planner

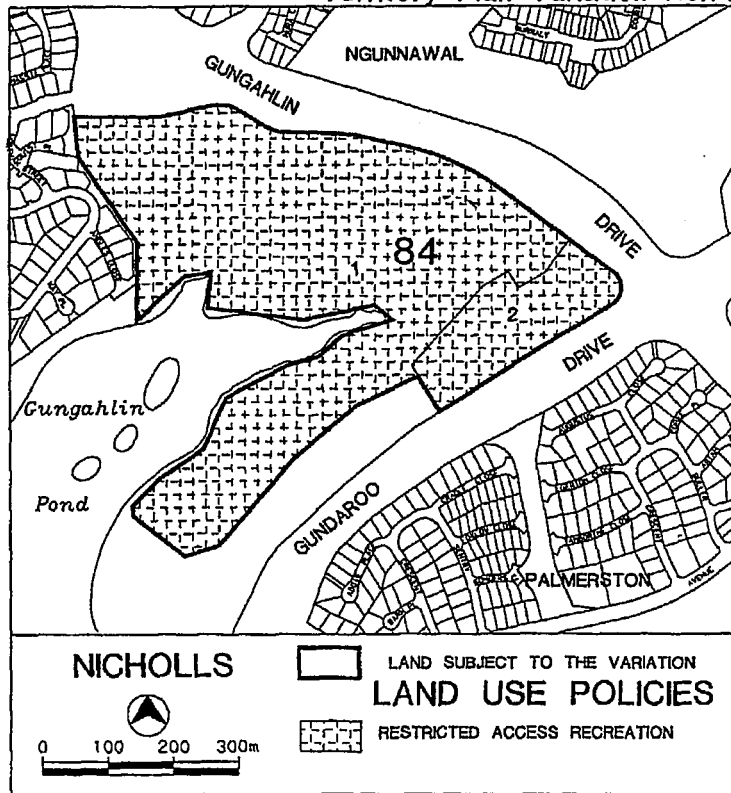
Dated this *3rd* day of *MARCH* 1997

This is Annexure "A" to
Territory Plan Variation No.77



[Handwritten Signature]
Chief Planner
3/3/97

This is Annexure "B" to
Territory Plan Variation No.77



[Signature]
Chief Planner
3/3/97