

**Australian Capital Territory**

## **Public Roads Notice of Declaration of a Public Road 2003 (R46/03)**

**Notifiable Instrument No. NI2003-511**

made under the

***Public Roads Act 1902, section 18 (Lands reserved as roads  
may be declared public roads)***

---

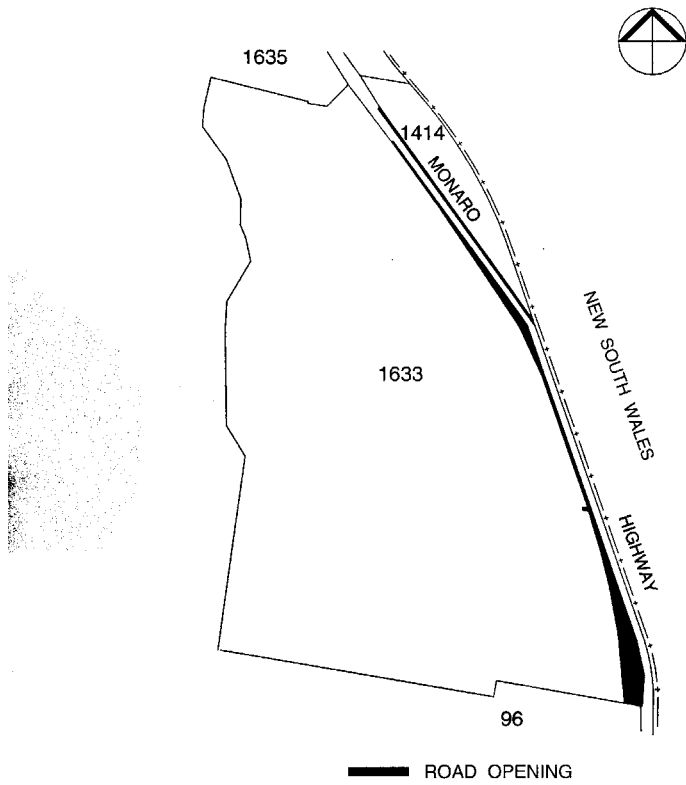
I declare that the land described below shall be a public road.

.....

DATE 10/12/03


John Douglas Meyer  
Delegate of the Minister

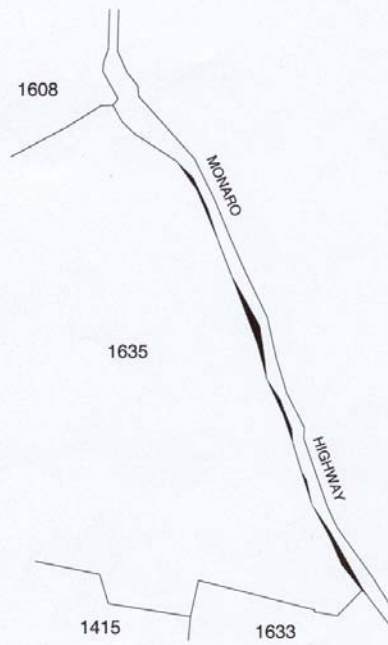
The land adjacent to Blocks 1414, 1633 and 1635 Tuggeranong District, forming part of the Monaro Highway, shown in thick black lines on the two (2) plans annexed hereto.



**DISTRICT OF TUGGERANONG**

This is Plan Number One annexed to Notice of Declaration of a Public Road 2003 (R46/03)  
signed on this *Tenth* day of *December* 2003.

  
Delegate's Initials




— ROAD OPENING

### DISTRICT OF TUGGERANONG

This is Plan Number Two annexed to Notice of Declaration of a Public Road 2003 (R46/03)

signed on this *Tenth* day of *December* 2003.

  
.....  
Delegate's Initials