

Australian Capital Territory

Land (Planning and Environment) Territory Plan (Defined Land Variation No 277 - Gungahlin) Approval 2006

Notifiable instrument NI2006—312

made under the

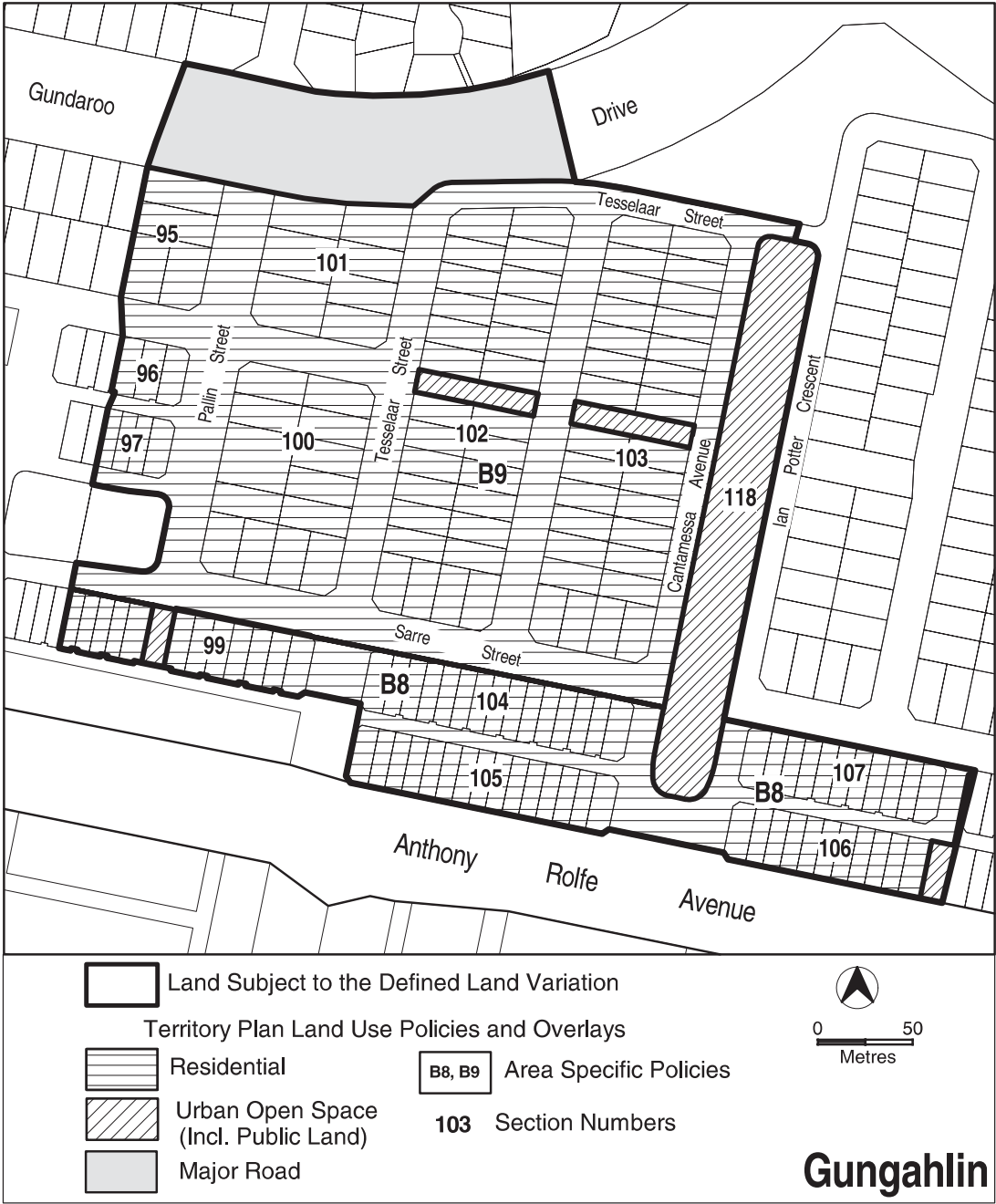
***Land (Planning and Environment) Act 1991*, section 32(1)**
(Plan variation in relation to defined land)

Variation No. 277 to the Territory Plan has been approved by the ACT Planning and Land Authority in accordance with section 32(1) of the *Land (Planning and Environment) Act 1991*.

The variation specifies that the land identified on the map at Annexures A, B and C being land within the Division of Gungahlin, may be used for the purposes indicated in the Annexure.

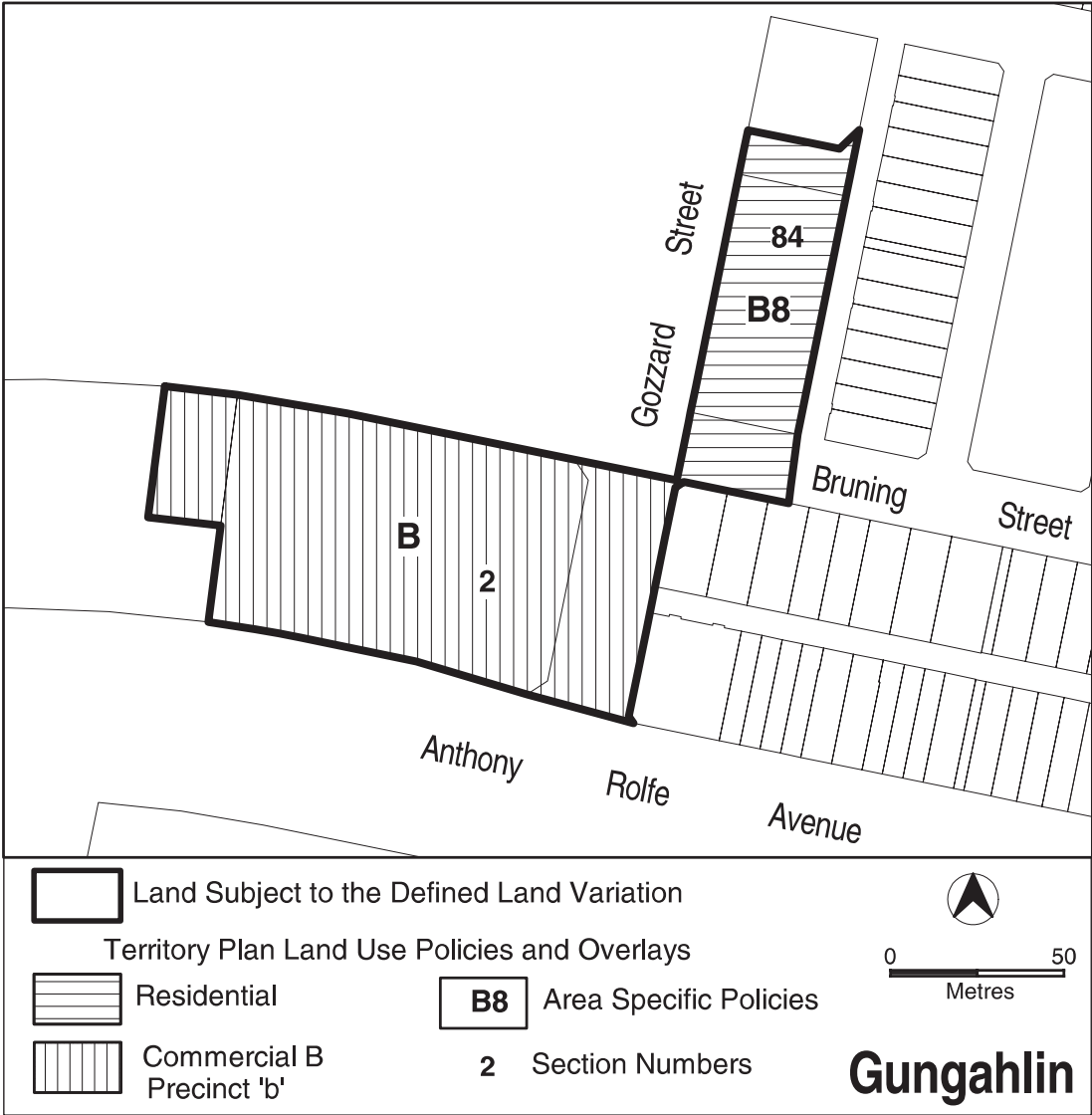
Dorte Ekelund
Delegate of the Chief Planning Executive
ACT Planning and Land Authority
Date: 25 August 2006

THIS IS PAGE ONE OF ANNEXURE A
TO NOTIFIABLE INSTRUMENT NI2006-



Dorte Ekelund
Delegate of the Chief Planning Executive
ACT Planning and Land Authority
Date: 25 August 2006

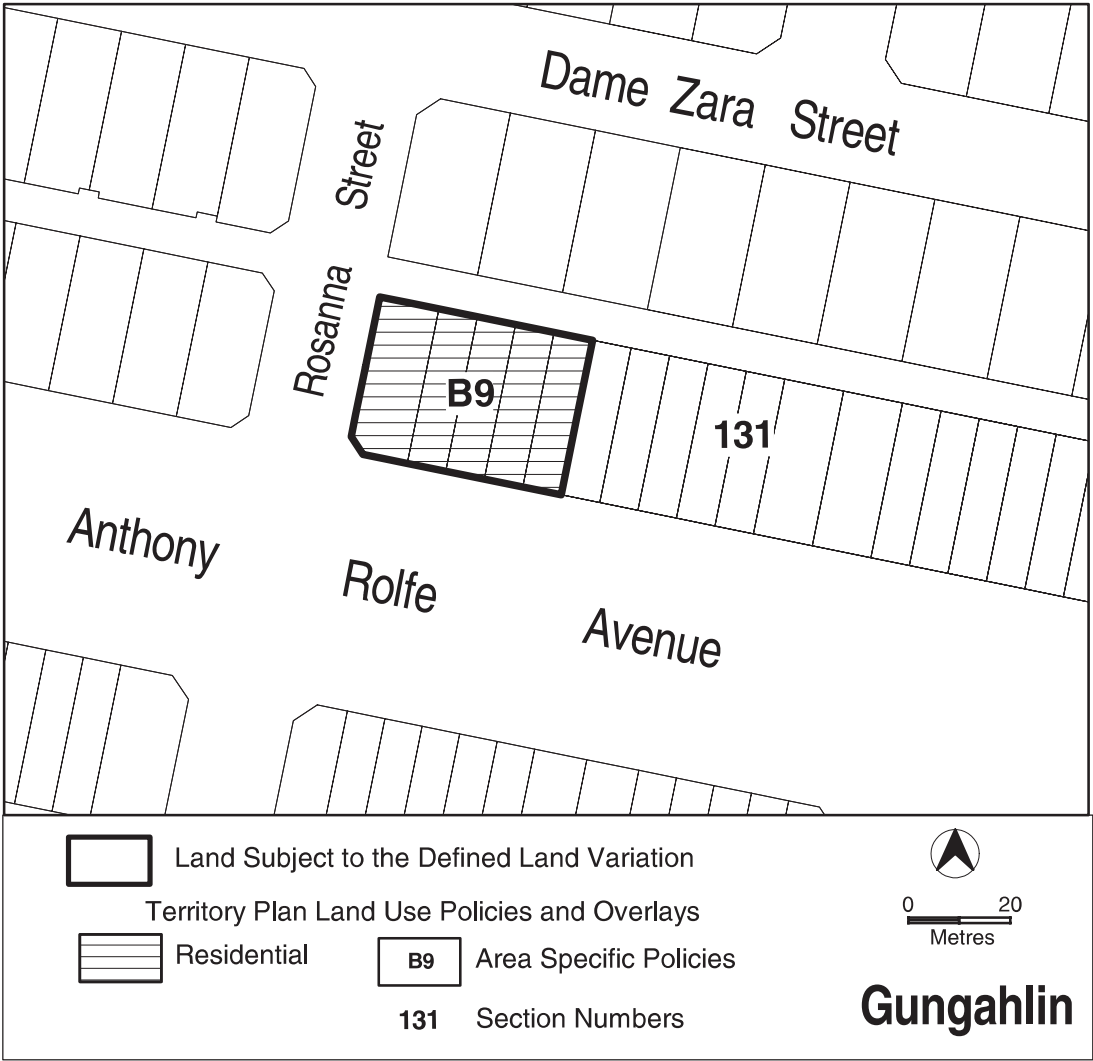
THIS IS PAGE ONE OF ANNEXURE B
TO NOTIFIABLE INSTRUMENT NI2006-



Dorte Ekelund
Delegate of the Chief Planning Executive
ACT Planning and Land Authority
Date:25 August 2006

THIS IS PAGE ONE OF ANNEXURE C

TO NOTIFIABLE INSTRUMENT NI2006-



Dorte Ekelund
Delegate of the Chief Planning Executive
ACT Planning and Land Authority
Date: 25 August 2006