



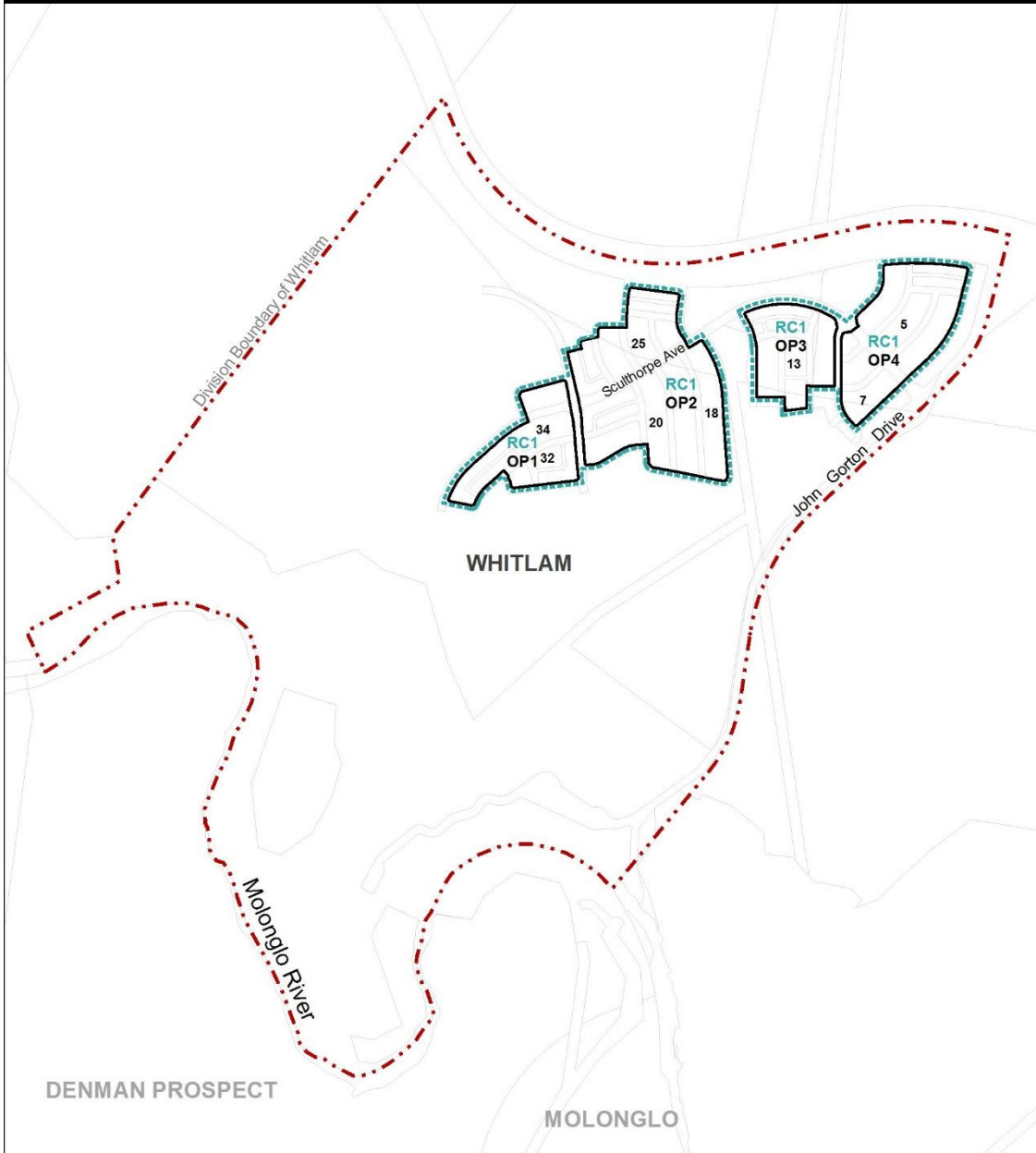
ACT
Government

Environment, Planning and
Sustainable Development

Whitlam Precinct Map and Code

This page is intentionally blank.


Whitlam Precinct Map



Additional rules and criteria apply see Whitlam Precinct Code



Ongoing provisions apply see Whitlam Precinct Code



Whitlam Precinct Code

Contents

Introduction.....	3
Additional rules and criteria	5
RC1 – Whitlam Residential	5
Element 1: Building and site controls	5
1.1 Courtyard walls	5
1.2 Vehicular access.....	5
1.3 Minimum number of storeys.....	5
1.4 Setbacks	6
Element 2: Amenity	6
2.1 Acoustic protection –front wall height	6
Other ongoing provisions.....	12
OP1 – Whitlam residential area	12
OP2 – Whitlam residential area	13
OP3 – Whitlam residential area	14
OP4 – Whitlam residential area	15

FIGURES

Diagram 1 Elevation Of Courtyard Wall	7
Figure 1 Whitlam Residential Area 1	8
Figure 2 Whitlam Residential Area 2	9
Figure 3 Whitlam Residential Area 3	10
Figure 4 Whitlam Residential Area 4	11
Figure 5 Whitlam Residential Area Ongoing Provisions.....	12
Figure 6 Whitlam Residential Area Ongoing Provisions.....	13
Figure 7 Whitlam Residential Area Ongoing Provisions.....	14
Figure 8 Whitlam Residential Area Ongoing Provisions.....	15

Introduction

Name

The name of this code is the **Whitlam Precinct Code**.

Application

The code applies to the Division of Whitlam.

Purpose

This code provides additional planning, design and environmental controls for specific areas or blocks and may also contain references to provisions in other codes.

In conjunction with other relevant codes it will be used by the *Authority* to assess development applications and offer guidance to intending applicants in designing development proposals and preparing development applications.

Structure

This code contains additional rules and/or criteria for particular blocks or parcels identified as areas RCn on the precinct map, to be read in conjunction with the relevant development code. It may also contain sub-parts.

Each element has one or more rules and, unless the respective rule is mandatory, each rule has an associated criterion. Rules provide quantitative, or definitive, controls. By contrast, criteria are chiefly qualitative in nature.

In some instances rules are mandatory. Such rules are accompanied by the words “This is a mandatory requirement. There is no applicable criterion.” Non-compliance with a mandatory rule will result in the refusal of the development application. Conversely, the words “There is no applicable rule” are found where a criterion only is applicable.

Code hierarchy

Under the *Planning and Development Act 2007*, where more than one type of code applies to a development, the order of precedence if there is inconsistency of provisions between codes is: precinct code, development code and general code.

If more than one precinct code applies to the site, the most recent precinct code takes precedence to the extent of any inconsistency.

Definitions

Defined terms, references to legislation and other documents are italicised.

Definitions of terms used in this code are listed in part 13 of the Territory Plan or, for terms applicable only to this code, associated with the respective rule.

Acronyms

EPA	ACT Environment Protection Authority
ESA	ACT Emergency Services Agency
EPSDD	ACT Environment, Planning and Sustainable Development Directorate
NCA	National Capital Authority
P&D Act	Planning and Development Act 2007
TCCS	ACT Transport Canberra and City Services

Additional rules and criteria

This part applies to blocks and parcels identified in the Whitlam Precinct Map (RCn). It should be read in conjunction with the relevant zone development code and related codes.

RC1 – Whitlam Residential

This part applies to blocks and parcels identified in area RC1 shown on the Whitlam Precinct Map.

Element 1: Building and site controls

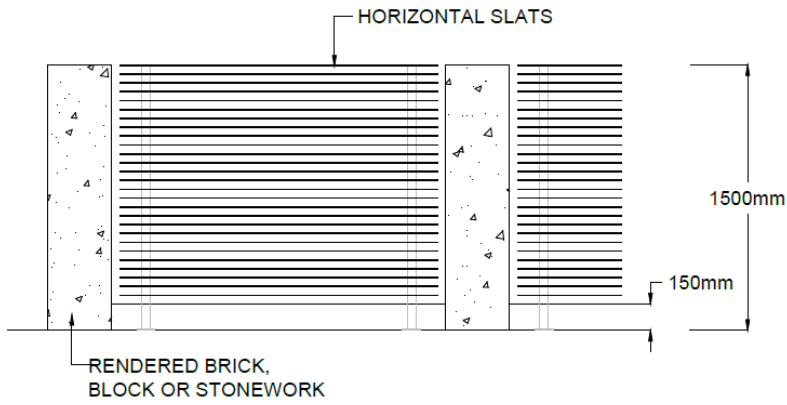
Rules	Criteria
1.1 Courtyard walls	
<p>R1</p> <p>This rule applies to blocks or parcels in locations identified in Figures 1, 2, 3, and 4.</p> <p>Courtyard wall to a maximum height of 1.5m constructed of rendered brick, block or stonework in combination with feature panels that include openings not less than 25% of the surface area, and setback 600mm from the front boundary to incorporate landscaping.</p> <p>The length of the wall is to extend along the boundary and terminate 5 metres from the corner boundary adjoining a road.</p> <p>Note: See Diagram 1 for examples of courtyard wall.</p>	<p>This is a mandatory requirement. There is no applicable criterion.</p>
1.2 Vehicular access	
<p>R2</p> <p>This rule applies to blocks or parcels in locations identified in Figures 1, 2, 3, and 4.</p> <p>Vehicular access is not permitted to or from blocks where indicated.</p>	<p>This is a mandatory requirement. There is no applicable criterion.</p>
1.3 Minimum number of storeys	
<p>R3</p> <p>This rule applies to blocks or parcels in locations identified in Figure 4.</p> <p>Minimum number of <i>storeys</i> is 2.</p>	<p>This is a mandatory requirement. There is no applicable criterion.</p>

Rules	Criteria
1.4 Setbacks	
<p>R4</p> <p>This rule applies to blocks or parcels in locations identified in Figures 1 and 3.</p> <p>Minimum boundary setbacks <i>to lower floor level and/or upper floor level</i> are nominated.</p>	<p>This is a mandatory requirement. There is no applicable criterion.</p>
<p>R5</p> <p>This rule applies to blocks or parcels in locations identified in Figures 1, 2, 3 and 4.</p> <p>The northern boundary of section 11 blocks 13 and 17 are considered side setbacks for the purposes of this rule.</p> <p>Side setbacks are minimum 3m and 1.5m for garages.</p>	<p>This is a mandatory requirement. There is no applicable criterion.</p>

Element 2: Amenity

2.1 Acoustic protection – front wall height	
<p>R6</p> <p>This rule applies to blocks or parcels in locations identified in Figures 2, 3, and 4.</p> <p><i>Dwelling walls facing the front boundary are to achieve a minimum wall height within the primary building zone, of 6 metres above datum ground level.</i></p> <p>Note: The purpose of this rule is to provide acoustic protection measures for the estate.</p>	<p>This is a mandatory requirement. There is no applicable criterion.</p>

TYPE 1



TYPE 2

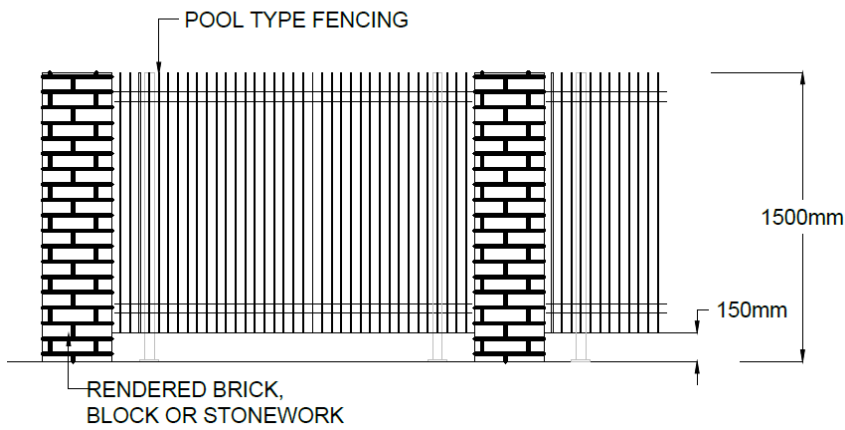


Diagram 1 Elevation of courtyard wall



Figure 1 Whitlam residential area 1

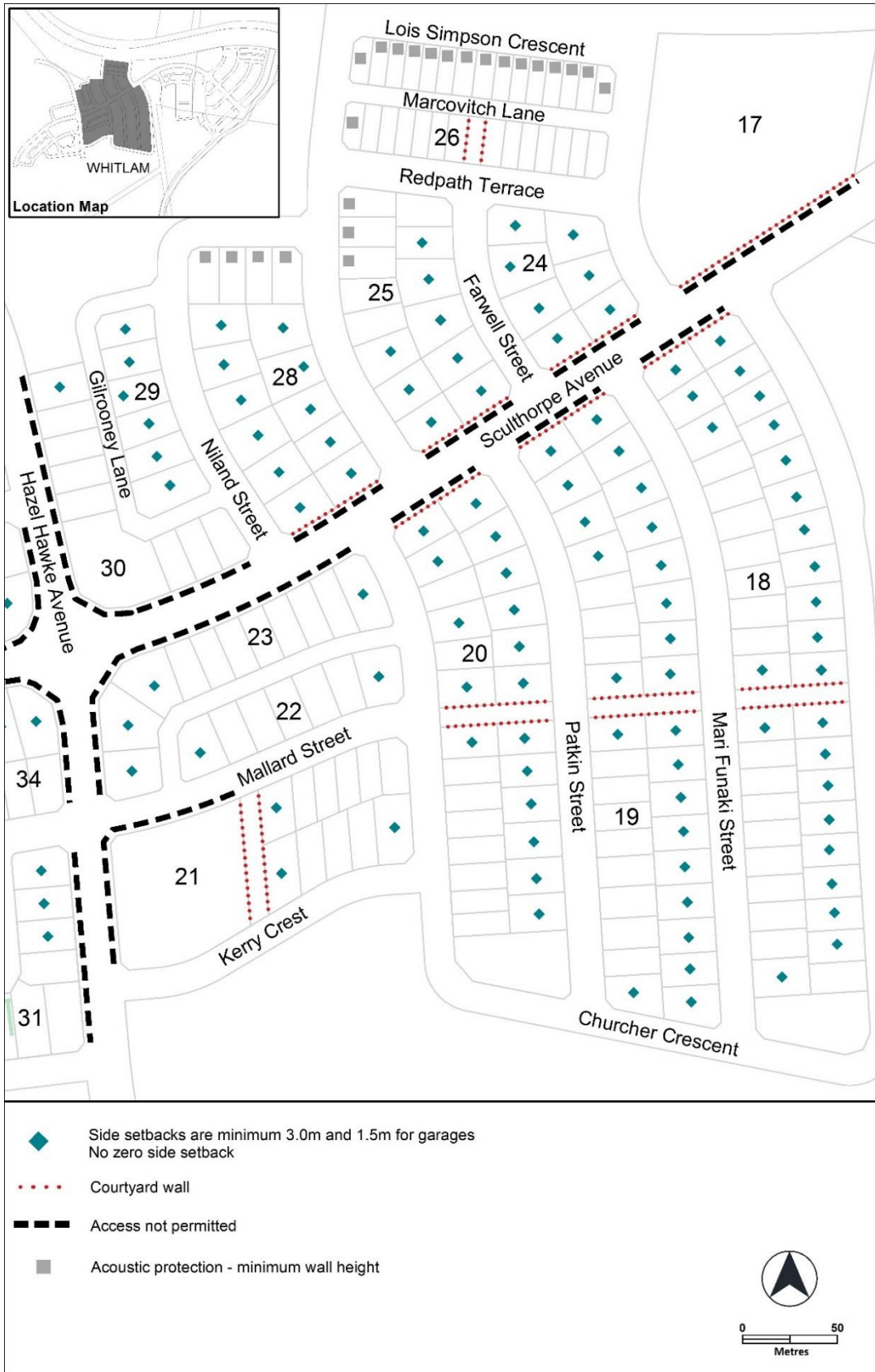


Figure 2 Whitlam residential area 2



Figure 3 Whitlam residential area 3



Figure 4 Whitlam residential area 4

Other ongoing provisions

This part applies to blocks and parcels identified as ongoing provisions (OPn) in the Whitlam Precinct Map. It should be read in conjunction with the relevant zone development code and related codes.

OP1 – Whitlam residential area

This part applies to blocks and parcels identified in area OP1 shown on the Whitlam Precinct Map.

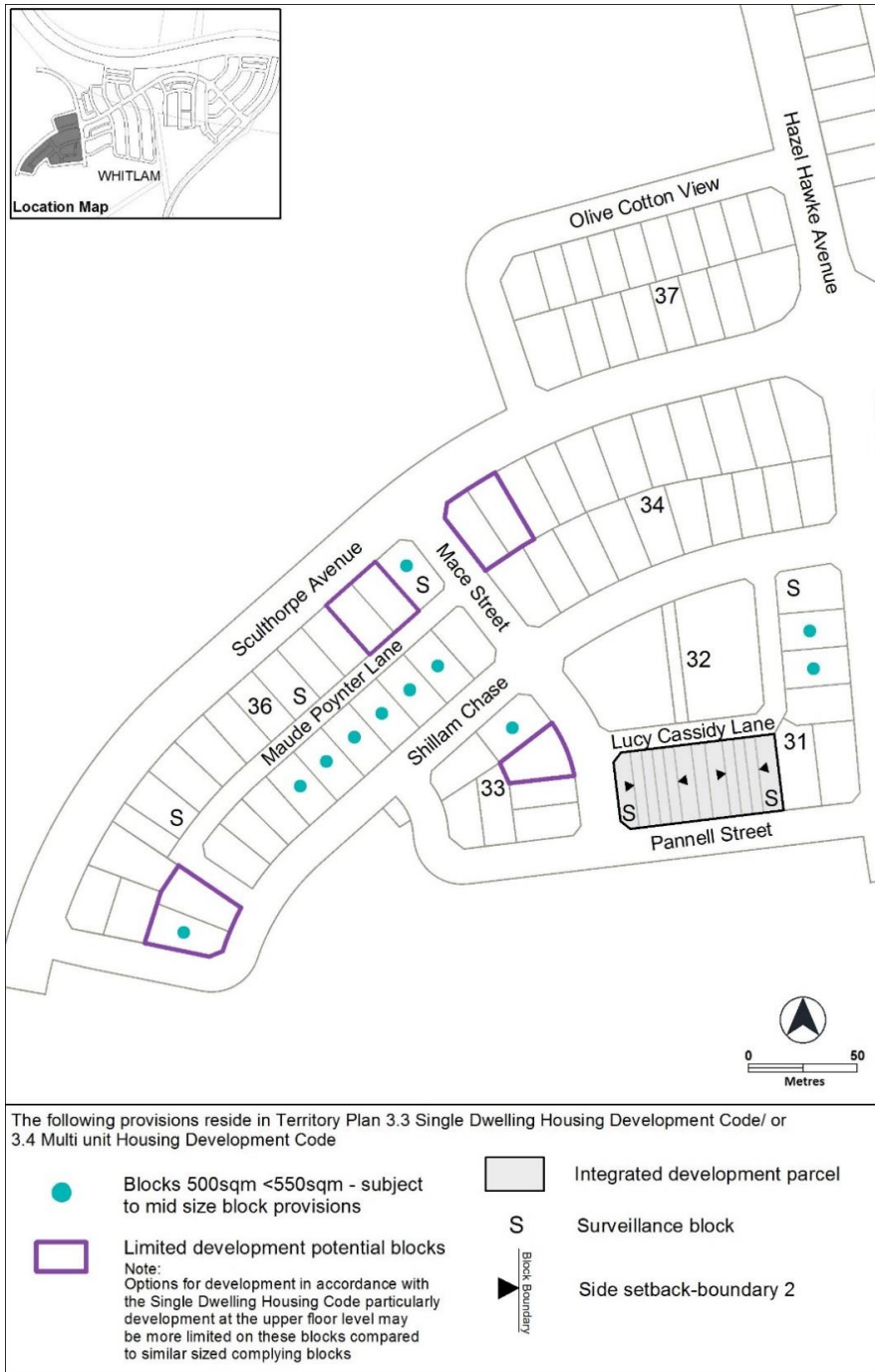


Figure 5 Whitlam residential area ongoing provisions

OP2 – Whitlam residential area

This part applies to blocks and parcels identified in area OP2 shown on the Whitlam Precinct Map.

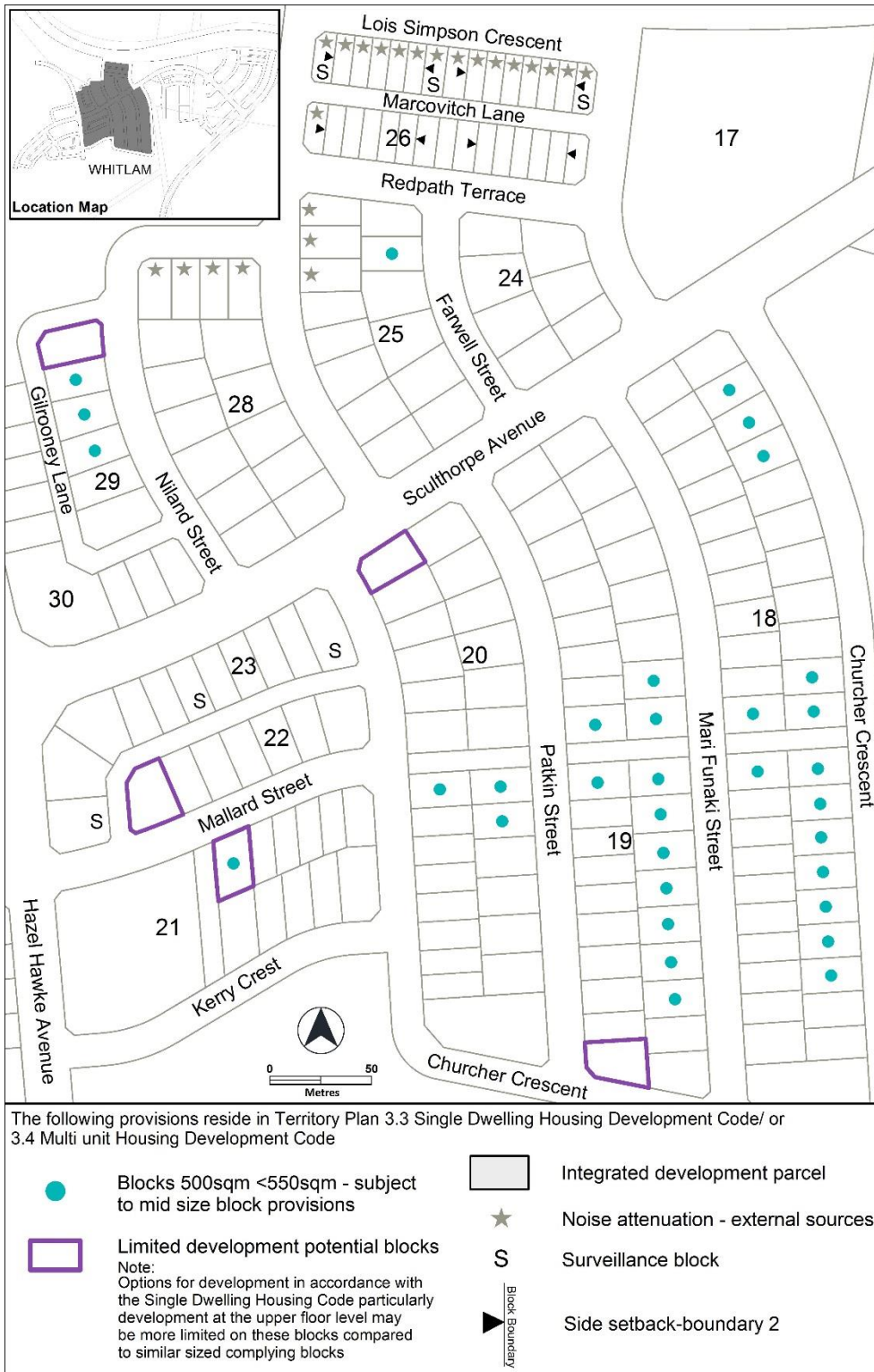


Figure 6 Whitlam residential area ongoing provisions

OP4 – Whitlam residential area

This part applies to blocks and parcels identified in area OP4 shown on the Whitlam Precinct Map.

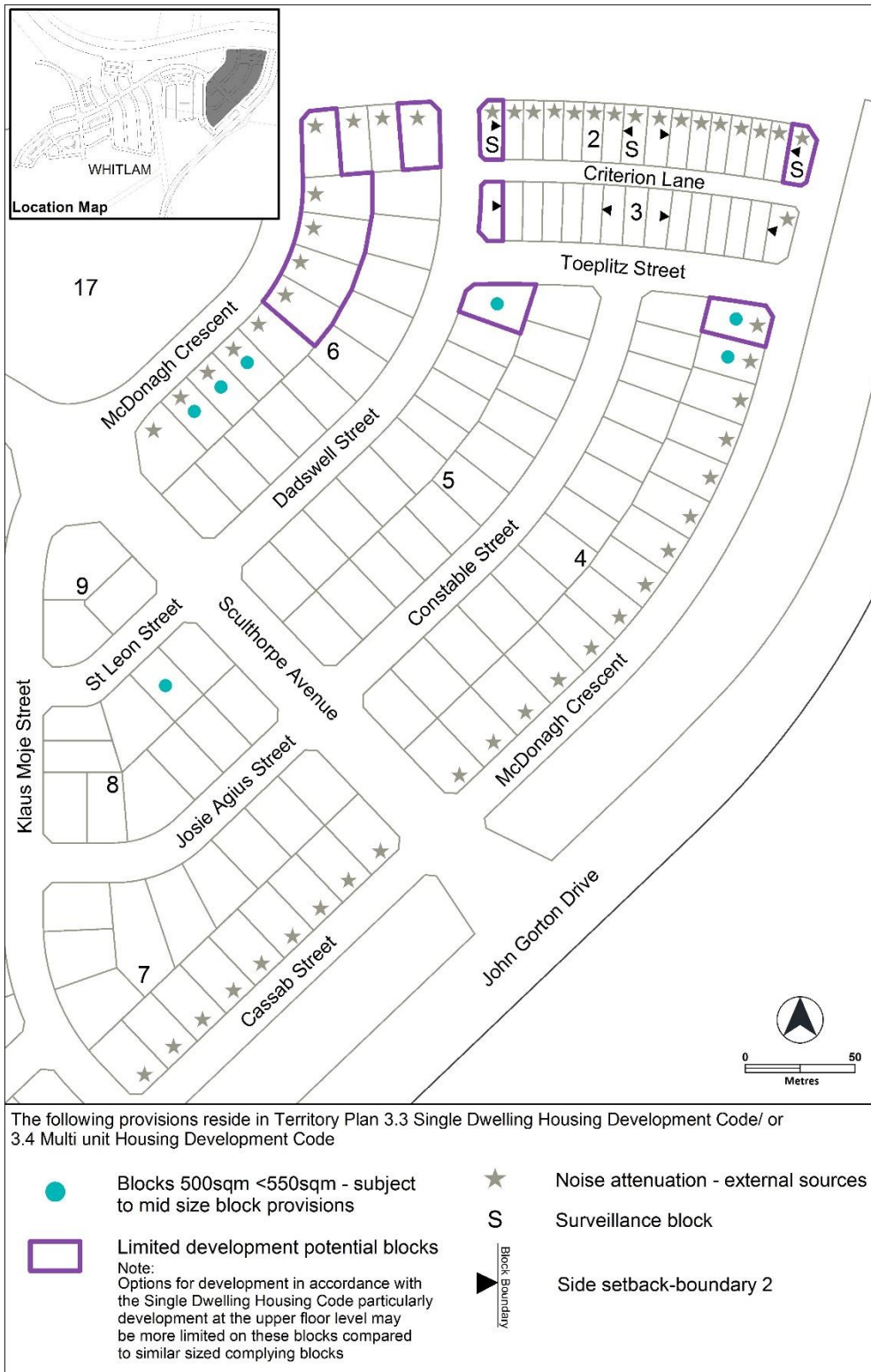


Figure 8 Whitlam residential area ongoing provisions