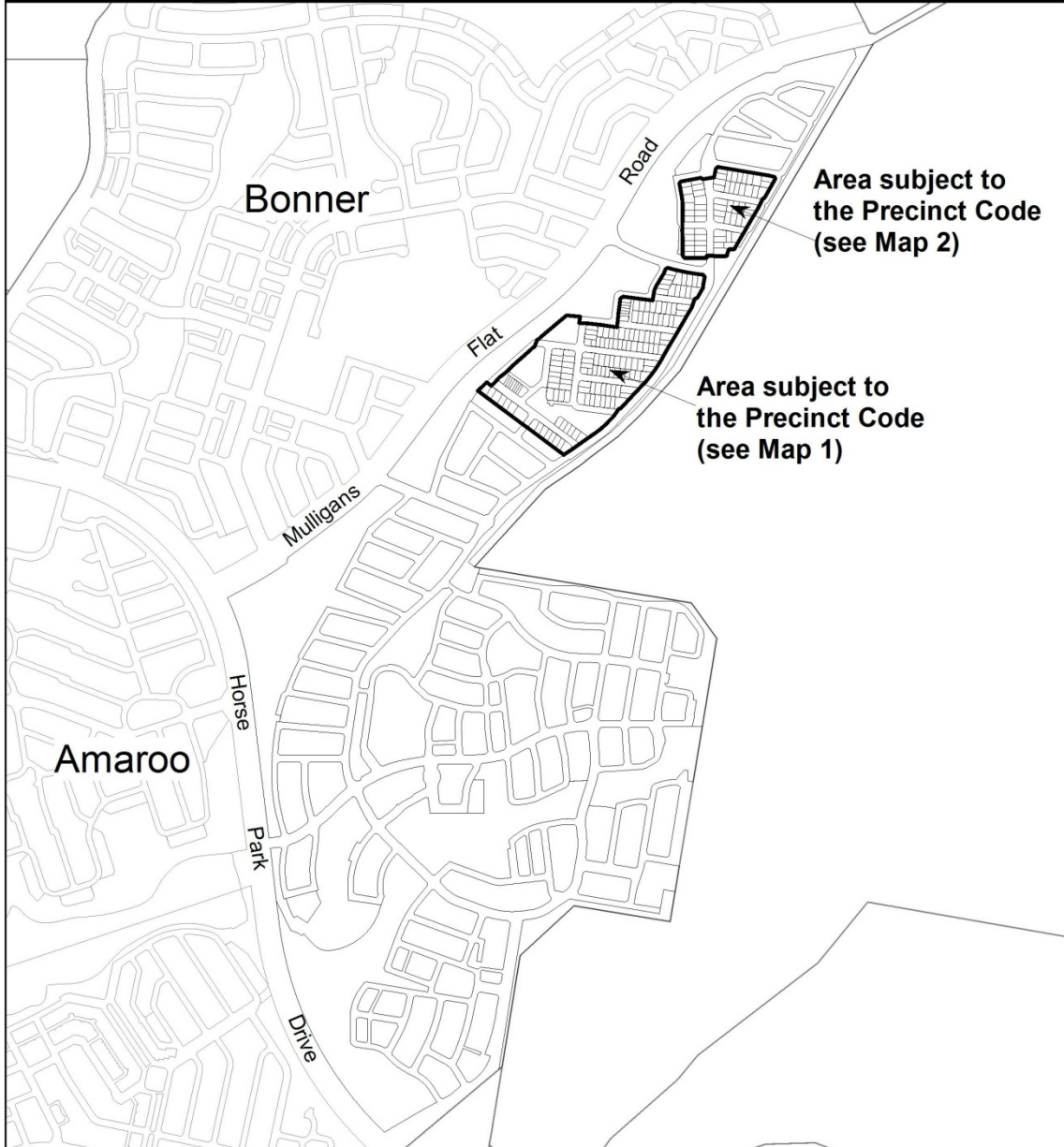


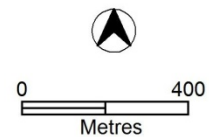


# Forde Precinct Code Index Map



-  Area subject to the Precinct Code (See Map 1)
-  Area subject to the Precinct Code (See Map 2)



# Forde Precinct Code Map 1



## Legend

Area subject to the Precinct Code

The following provisions reside in Territory Plan 3.2 Single Dwelling Housing Development Code

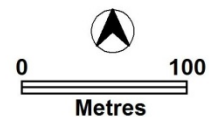
Side setbacks - Option2

Blocks >500sqm <550sqm - subject to mid size block provisions

Side setback-boundary2

Bushfire Attack Level (BAL)-12.5 kilowatts/m<sup>2</sup> Australian Standard AS3959. Construction of buildings in bushfire prone areas.

Surveillance block



# Forde Precinct Code Map 2

