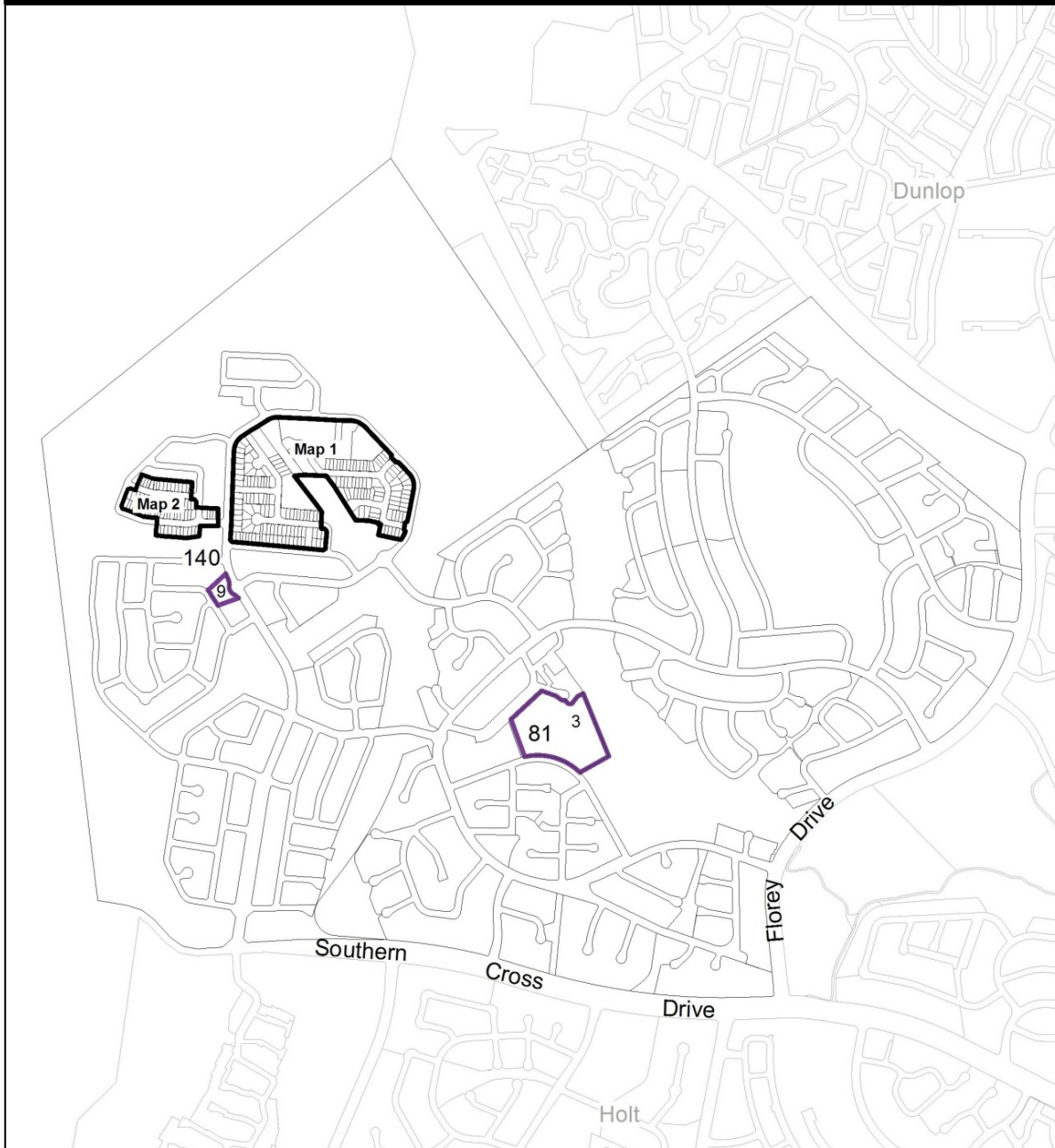



Macgregor Precinct Code - Index Map




Legend

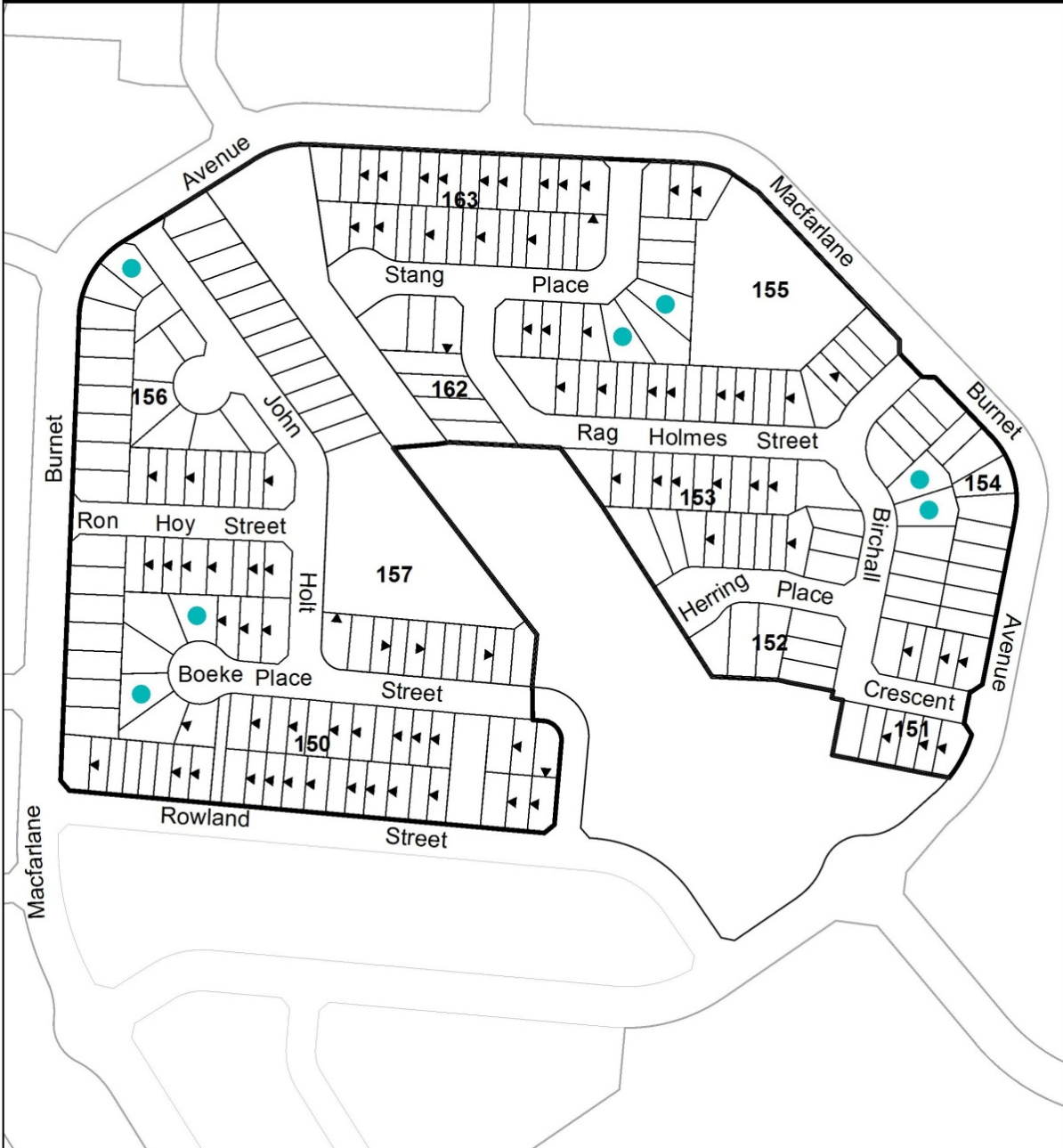
 See Map 1

 See Map 2

 Community Facility zoned sites where supportive Housing and retirement village are prohibited
Refer community facility zone development table



Macgregor Precinct Code - Map 1




Legend



Area subject to the Precinct code

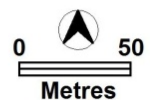
Mid sized block provisions are located in the single dwelling housing development code

 Blocks $>500\text{m}^2$ $\leq 550\text{m}^2$ - subject to mid sized block provisions



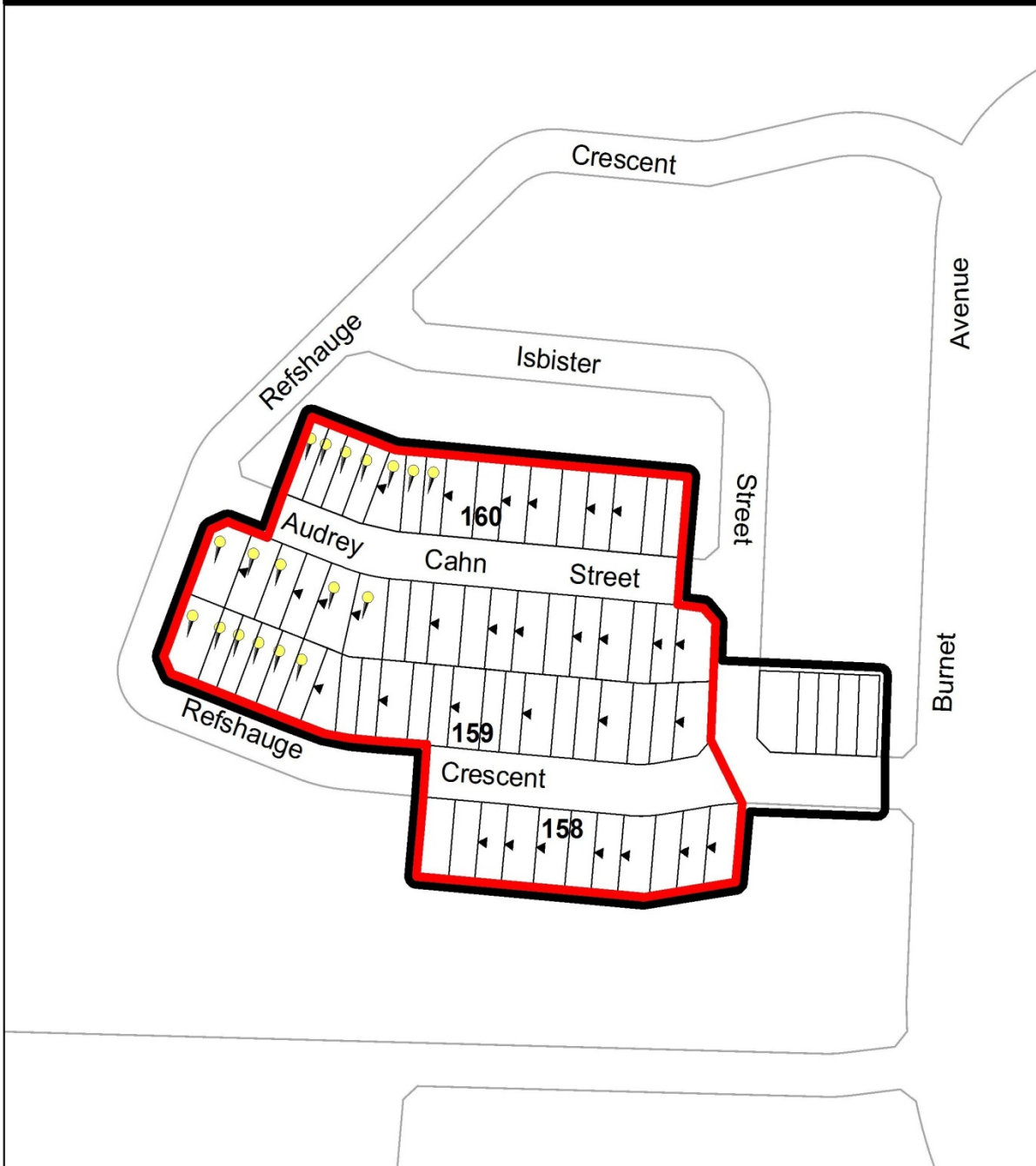
Block Boundary

Side setback-boundary 2



Note: Macgregor West concept plan covers the suburb of Macgregor

Macgregor Precinct Code - Map 2



Legend



Area subject to the Precinct Code




Development Restricted to Single Storey Only



Side setback-boundary 2



Bushfire Attack Level (BAL)-19 kilowatts/m² Australian Standard AS3959. Construction of buildings in bushfire prone areas.



Note: Macgregor West concept plan covers the suburb of Macgregor