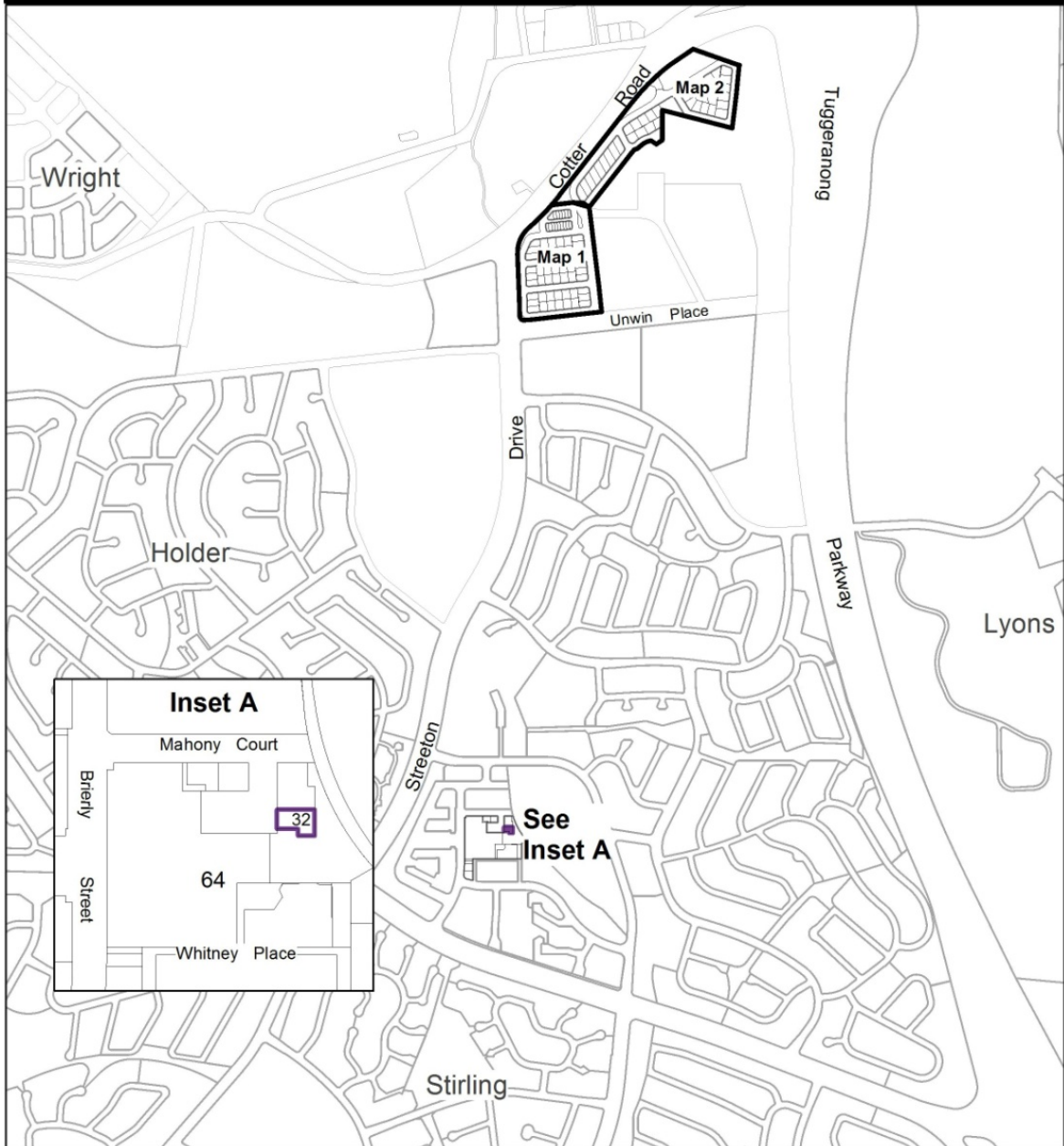



# Weston Precinct Code



## Legend

- Map 1** Areas subject to the Precinct Code
- Map 2**

 Community Facility zoned sites where supportive Housing and retirement village are prohibited  
Refer community facility zone development table





0 200  
Metres

# Weston Precinct Code - Map 1




## Legend

 Area subject to the precinct code

 Bushfire Attack Level (BAL)-12.5 kilowatts/m<sup>2</sup>  
Australian Standard AS3959. Construction  
of buildings in bushfire prone areas.

The following provisions reside in Territory Plan  
3.2 Single Dwelling Housing Development Code  
Element 2.9

 Blocks potentially affected by noise from external sources




0 100  
Metres


# Weston Precinct Code - Map 2





## Legend

 Area subject to the precinct code

The following provisions reside in Territory Plan  
3.2 Single Dwelling Housing Development Code  
Element 2.9

 Blocks potentially affected by noise from external sources

 Bushfire Attack Level (BAL)-12.5 kilowatts/m<sup>2</sup>  
Australian Standard AS3959. Construction  
of buildings in bushfire prone areas.

 Bushfire Attack Level (BAL)-29 kilowatts/m<sup>2</sup>  
Australian Standard AS3959. Construction  
of buildings in bushfire prone areas.

