





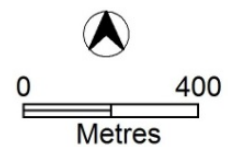
Bonner Precinct Code



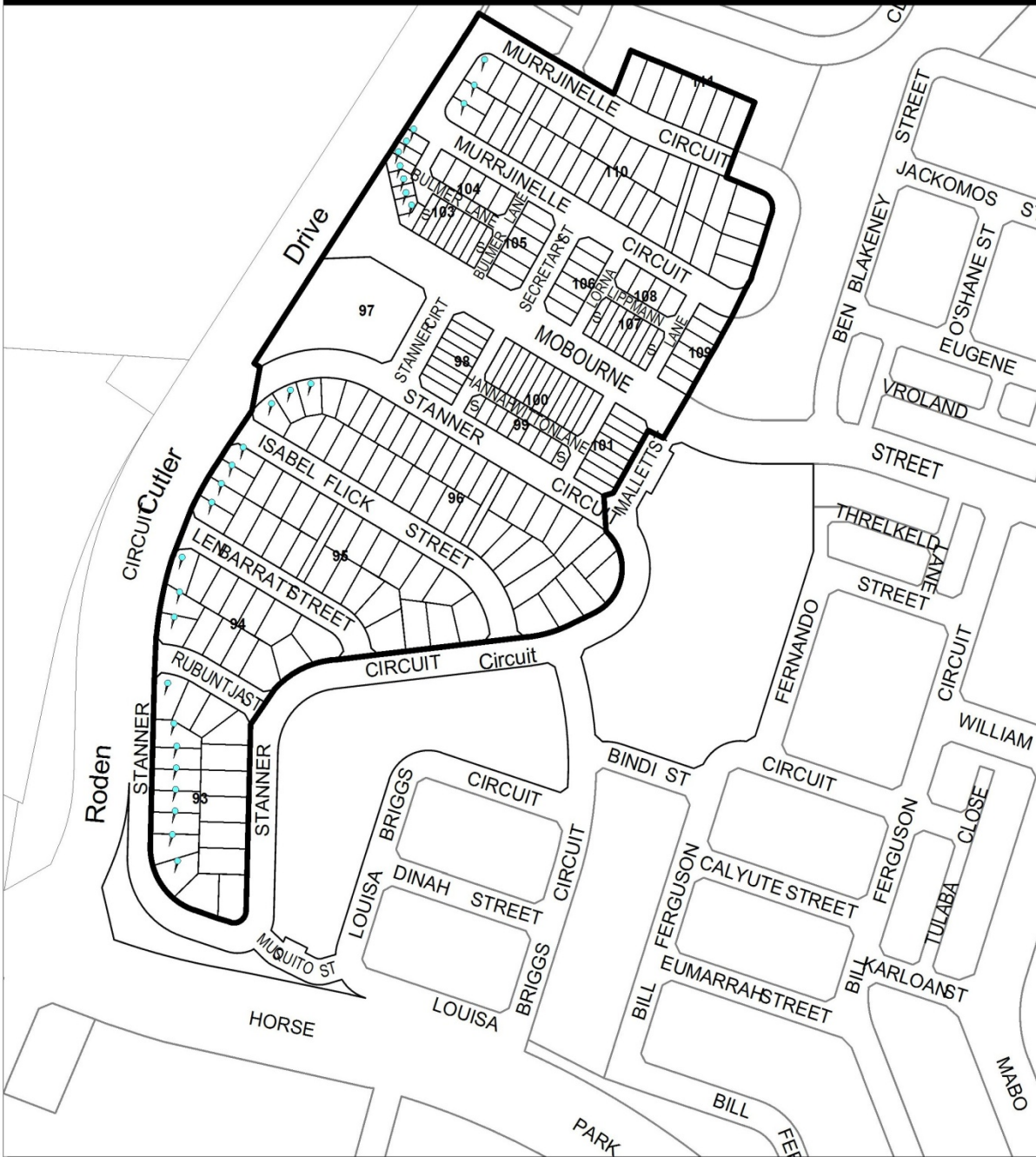
Legend

-  Map 1 Area subject to Precinct Code
-  Map 2
-  Map 3


-  Community Facility zoned sites where supportive Housing and retirement village are prohibited
Refer community facility zone development table



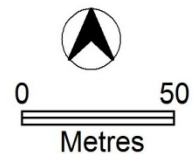
Bonner Precinct Code - Map 1



 Area subject to Precinct Code

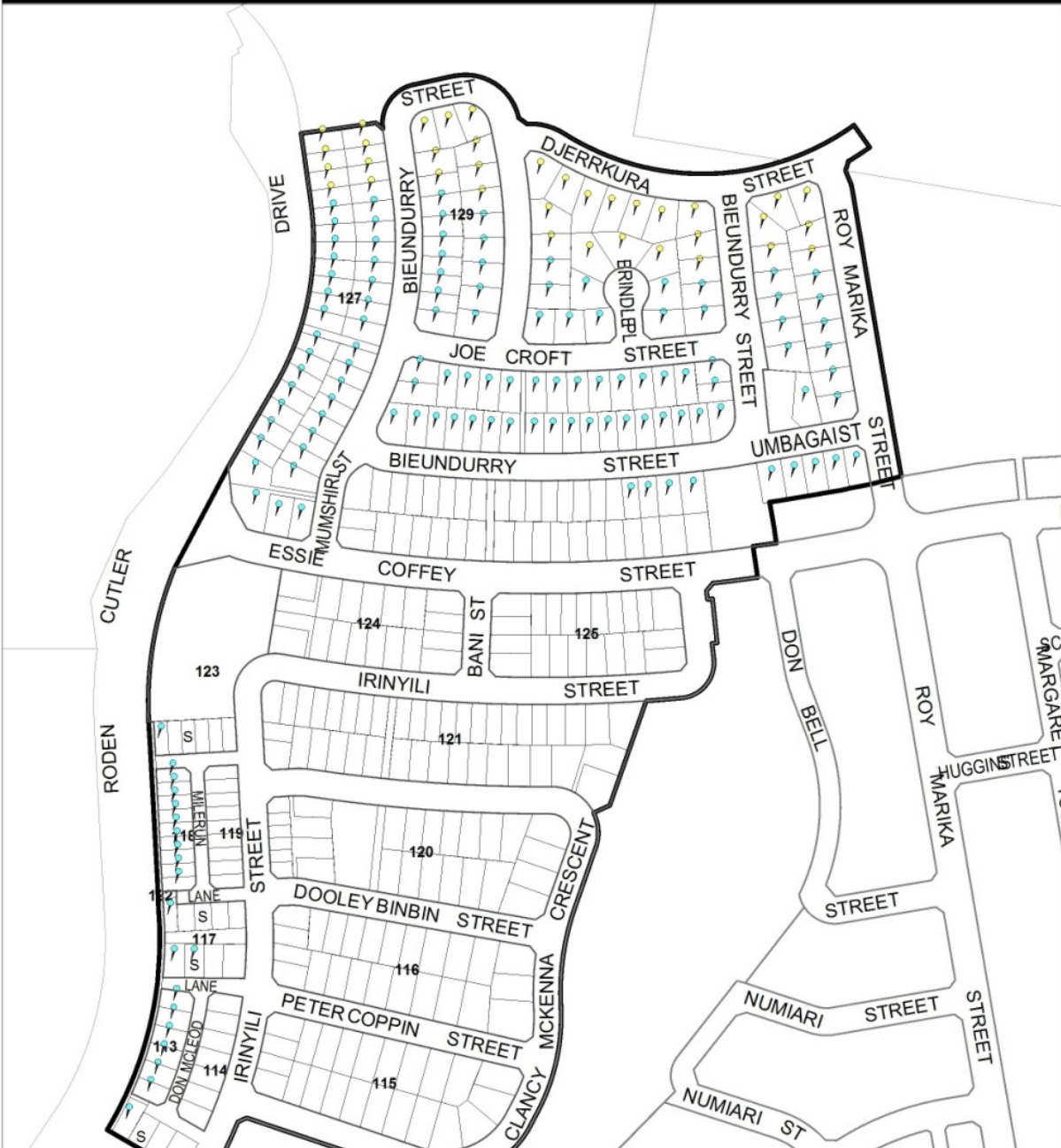
 Bushfire Attack Level (BAL)-12.5 kilowatts/m²
Australian Standard AS3959. Construction
of buildings in bushfire prone areas.

S Surveillance block




Note: Also refer to Bonner concept plan (Precinct Code)


Bonner Precinct Code - Map 2



 Area subject to Precinct Code

S Surveillance block

 Bushfire Attack Level (BAL)-12.5 kilowatts/m²
Australian Standard AS3959. Construction
of buildings in bushfire prone areas.

 Bushfire Attack Level (BAL)-19 kilowatts/m²
Australian Standard AS3959. Construction
of buildings in bushfire prone areas.




0 100
Metres

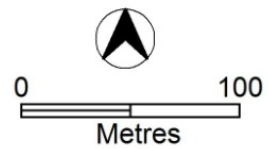
Note: Also refer to Bonner concept plan (Precinct Code)

Bonner Precinct Code - Map 3



 Area subject to Precinct Code

 Bushfire Attack Level (BAL)-12.5 kilowatts/m²
Australian Standard AS3959. Construction
of buildings in bushfire prone areas.



Note: Also refer to Bonner concept plan (Precinct Code)