


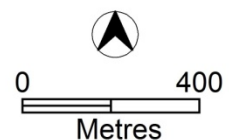
# Bonner Precinct Code



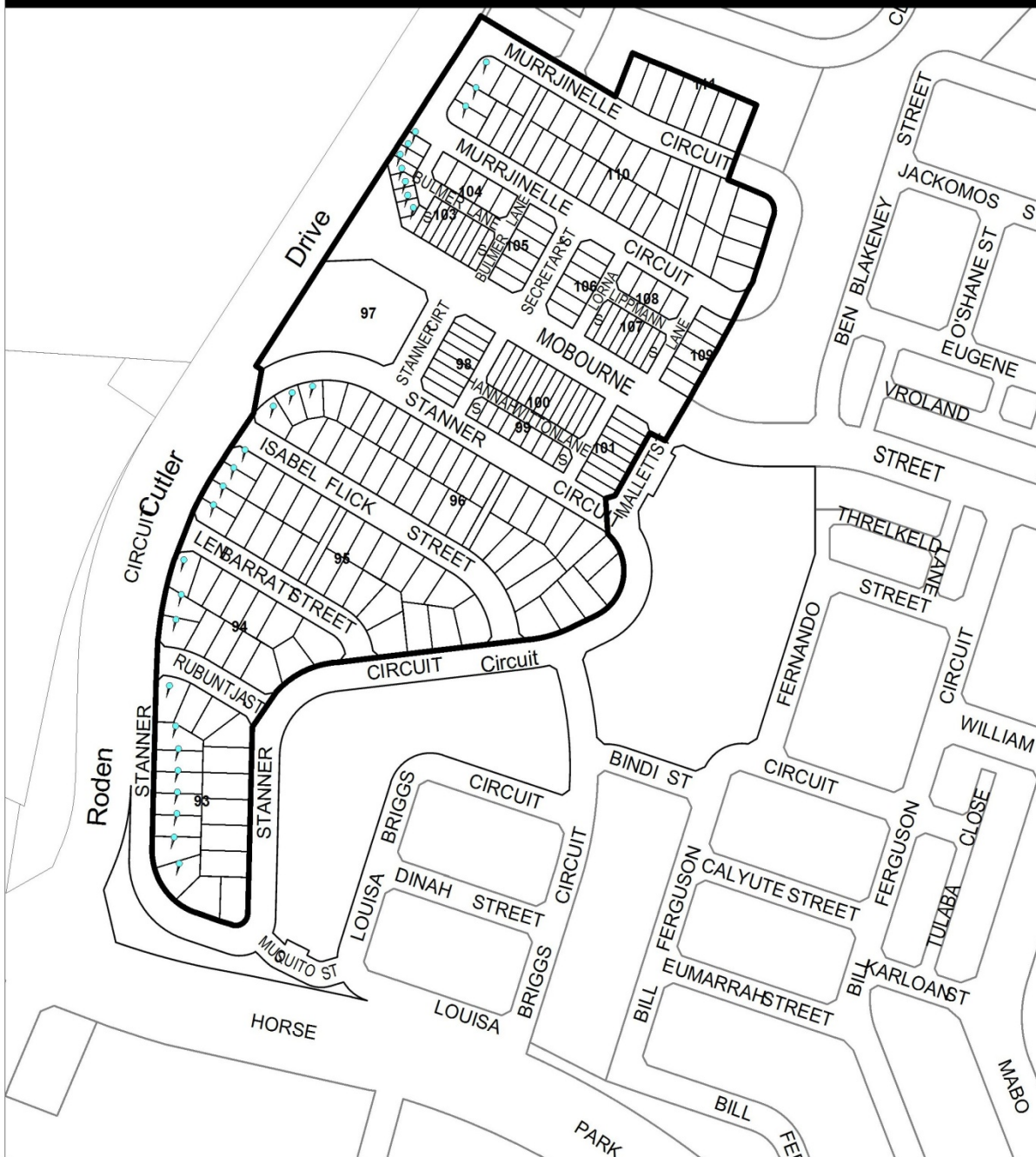
## Legend

Map 1	Area subject to Precinct Code
Map 2	
Map 3	
Map 4	
Map 5	


 Community Facility zoned sites where supportive Housing and retirement village are prohibited  
Refer community facility zone development table



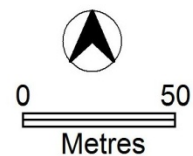
# Bonner Precinct Code - Map 1



 Area subject to Precinct Code

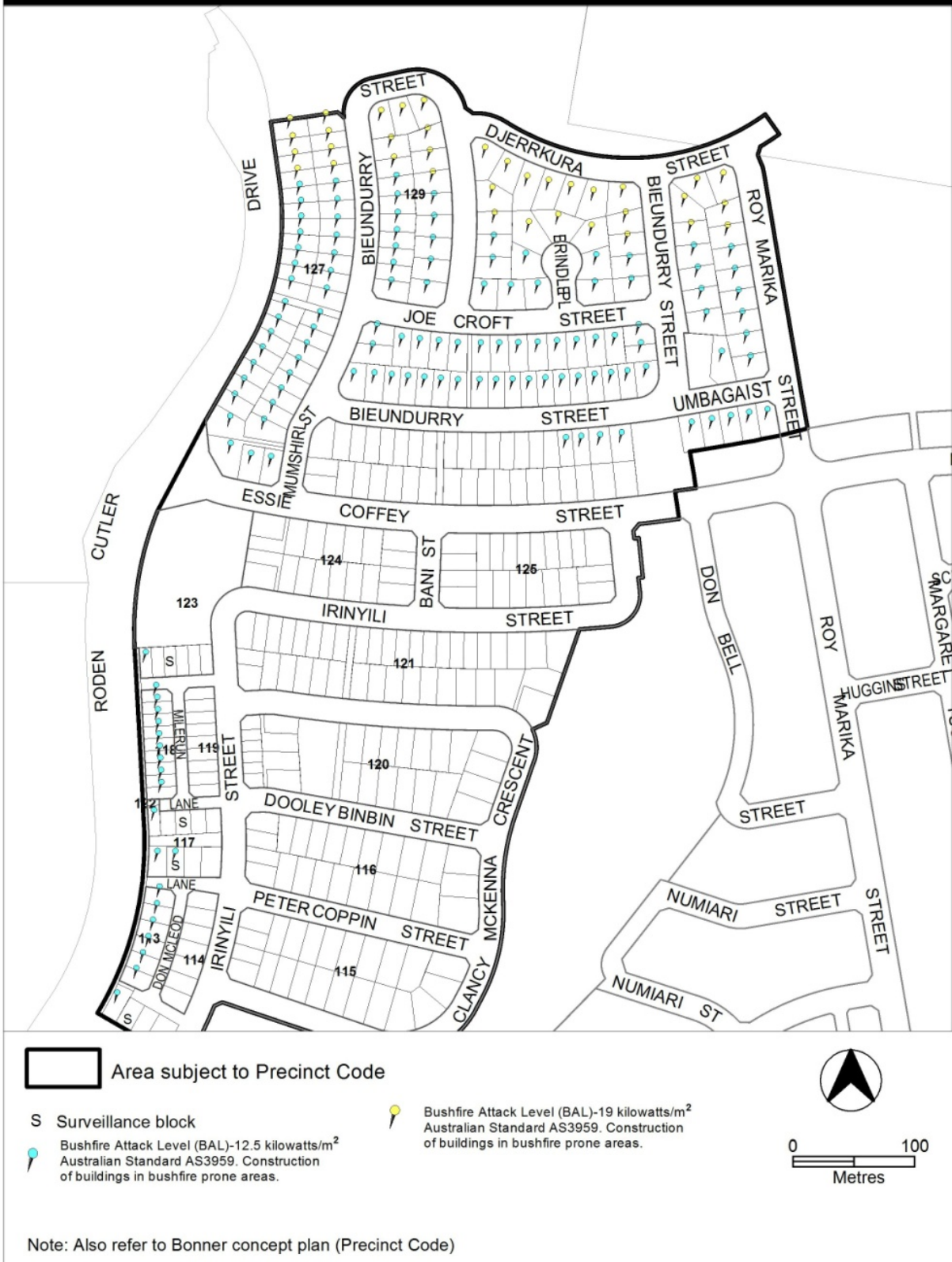
 Bushfire Attack Level (BAL)-12.5 kilowatts/m<sup>2</sup>  
Australian Standard AS3959. Construction  
of buildings in bushfire prone areas.

**S** Surveillance block



Note: Also refer to Bonner concept plan (Precinct Code)

# Bonner Precinct Code - Map 2





# Bonner Precinct Code - Map 3



Area subject to Precinct Code



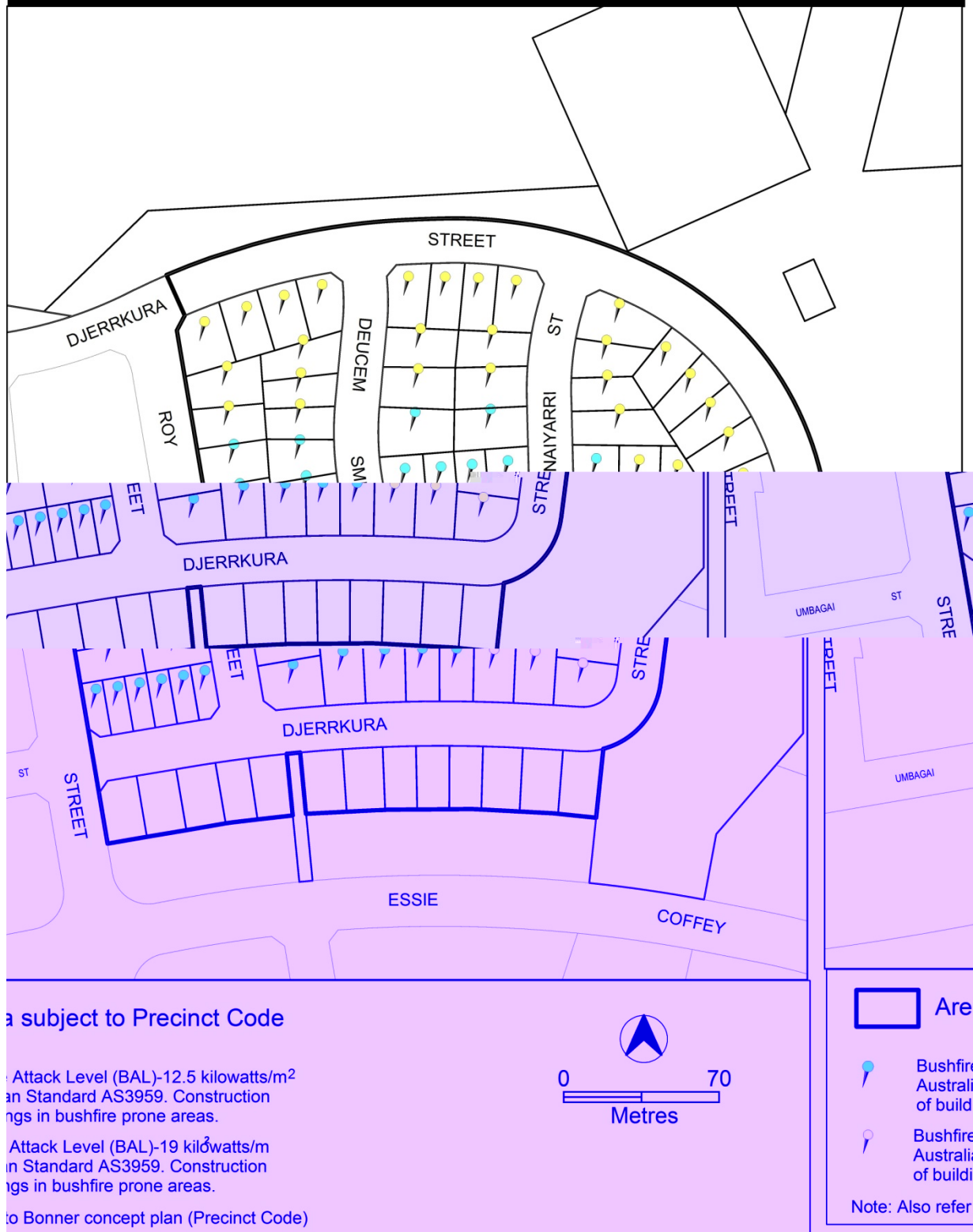
Bushfire Attack Level (BAL)-12.5 kilowatts/m<sup>2</sup>  
Australian Standard AS3959. Construction  
of buildings in bushfire prone areas.



0 100  
Metres


Note: Also refer to Bonner concept plan (Precinct Code)


# Bonner Precinct Code - Map 4




# Bonner Precinct Code - Map 5



 Area subject to Precinct Code

 Bushfire Attack Level (BAL)-12.5 kilowatts/m<sup>2</sup>  
Australian Standard AS3959. Construction  
of buildings in bushfire prone areas.

 Bushfire Attack Level (BAL)-19 kilowatts/m<sup>2</sup>  
Australian Standard AS3959. Construction  
of buildings in bushfire prone areas.

Note: Also refer to Bonner concept plan (Precinct Code)

