



**ACT**  
Government

---

Environment and  
Sustainable Development

# Single Dwelling Housing Development Code



# Contents

|  |           |
|--|-----------|
| <b>Introduction .....</b>  | <b>1</b>  |
| <b>Element 1: Building and site controls.....</b>  | <b>3</b>  |
| 1.1 Plot ratio – single dwelling blocks.....   | 3         |
| 1.2 Number of storeys .....  | 3         |
| 1.3 Attics and basement car parking – single dwelling blocks - RZ1 .....   | 3         |
| 1.4 Height of buildings .....  | 4         |
| 1.5 Building envelope - all large blocks, mid sized blocks approved after 5 July 2013, all large and mid sized blocks in the Molonglo Valley and integrated housing development parcels.....                                   | 4         |
| 1.6 Sun angle building envelope - all large blocks, mid sized blocks approved after 5 July 2013, compact blocks approved after 5 July 2013, all blocks in the Molonglo Valley and integrated housing development parcels ..... | 4         |
| 1.7 Building envelope – mid sized blocks approved before 5 July 2013 except in Molonglo Valley .....   | 5         |
| 1.8 Bushfire.....  | 7         |
| 1.9 Front boundary setbacks – all blocks .....   | 9         |
| 1.10 Side and rear setbacks – all blocks.....  | 12        |
| 1.11 Setbacks less than 900mm .....  | 13        |
| 1.12 Garage walls on or near side and rear boundaries – large blocks.....  | 13        |
| 1.13 Walls on or near side and rear boundaries – mid sized blocks.....   | 13        |
| 1.14 Allowable encroachments – setbacks .....  | 16        |
| 1.15 Allowable encroachments – building envelopes.....   | 17        |
| 1.16 Surveillance blocks.....  | 17        |
| 1.17 Cut and fill.....   | 17        |
| 1.18 Blocks between 500m <sup>2</sup> and 550m <sup>2</sup> .....  | 17        |
| <b>Element 2: Lease and development conditions.....</b>  | <b>18</b> |
| 2.1 Approved lease and development conditions.....   | 18        |
| <b>Element 3: Building design.....</b>   | <b>18</b> |
| 3.1 Materials and finishes.....  | 18        |
| 3.2 Fencing – large blocks and mid sized blocks .....  | 19        |
| 3.3 Courtyard walls – large blocks.....  | 19        |
| 3.4 Courtyard walls – mid sized blocks .....   | 20        |
| 3.5 Front fences and courtyard walls – compact blocks.....   | 20        |
| <b>Element 4: Parking and site access .....</b>  | <b>22</b> |
| 4.1 Pedestrian access .....  | 22        |
| 4.2 Vehicle access.....  | 22        |
| 4.3 Parking.....   | 23        |
| <b>Element 5: Amenity.....</b>   | <b>24</b> |
| 5.1 Solar access .....   | 24        |
| 5.2 Private open space.....  | 24        |
| 5.3 Principal private open space .....   | 25        |
| <b>Element 6: Environment.....</b>   | <b>27</b> |
| 6.1 Water sensitive urban design .....   | 27        |
| 6.2 Heritage .....   | 28        |
| 6.3 Tree protection.....   | 29        |
| 6.4 Erosion and sediment control .....   | 29        |
| <b>Element 7: Services .....</b>   | <b>30</b> |
| 7.1 Construction waste management – all zones.....   | 30        |
| 7.2 Utilities – all zones.....   | 30        |
| <b>Appendix 1 – Boundary setback diagrams .....</b>  | <b>31</b> |



# Introduction

## Name

The name of this code is **Single Dwelling Housing Development Code**.

## Application

This code applies to *single dwelling housing* in all zones

## National Capital Plan

Where a development is subject to special requirements under the National Capital Plan, or any relevant development control plan prepared under the National Capital Plan, the development must not be inconsistent with the special requirements or development control plan. Where any provision of this code is inconsistent with special requirements under the National Capital Plan, or any relevant development control plan prepared under the National Capital Plan, that provision has no effect.

## Purpose

This code provides additional planning, design and environmental controls to support the objectives of the relevant zone.

It will be used by the *Authority* to assess development applications. It also offers guidance to applicants in designing development proposals and preparing development applications.

## Structure

This code has a number of elements. Each element has one or more rules, and each rule has an associated criterion (unless the rule is mandatory). Rules provide quantitative, or definitive, controls. By contrast, criteria are chiefly qualitative in nature.

In some instances rules are mandatory. Such rules are accompanied by the words “This is a mandatory requirement. There is no applicable criterion.” Non-compliance with a mandatory rule will result in the refusal of the development application. Conversely, the words “There is no applicable rule” is found where a criterion only is applicable.

## Assessment tracks

Assessment tracks for particular developments are specified in the relevant zone development table.

Proposals in the **code track** must comply with all rules relevant to the development.

Proposals in the **merit track** and **impact track** must comply with a rule or its associated criterion, unless the rule is mandatory (ie. it has no related criterion). Where a rule is fully met, no reference to the related criterion needs to be made. Where there is a departure from a rule, or where a criterion only applies, the onus is on the applicant to demonstrate that the relevant criterion is satisfied, through supporting drawings and/or written documentation. In addition, the applicant for proposals in the impact track must justify any non-compliance by reference to the Statement of Strategic Directions.

## Code hierarchy

Under the *Planning and Development Act 2007*, where more than one type of code applies to a development and there is inconsistency between provisions, the order of precedence is: precinct code, development code, and general code.

## Related codes

### *Residential Zones Development Code*

Applies to all forms of development in residential zones and makes reference to development codes and general codes that may also apply.

### *Precinct codes*

Precinct codes may contain additional provisions that apply to specified *blocks*. Precinct codes are found in part 10.

### *Development codes*

The following general codes, in particular, may be relevant. Access and Mobility General Code

Crime Prevention through Environmental Design General Code

Home Business General Code

Parking and Vehicular Access General Code

Planning for Bushfire Risk Management General Code

Residential Boundary Fences General Code

Water Ways: Water Sensitive Urban Design General Code

General codes are found in part 11 of the Territory Plan.

Development must comply with the relevant codes (including other general codes that may not be listed above), subject to the code hierarchy outlined in the introduction to this code.

## Definitions

Defined terms, references to legislation and other documents are italicised.

Definitions of terms used in this code are listed in part 13 of the Territory Plan or, for terms applicable only to this code, associated with the respective rule.

## Acronyms

|         |   |
|---------|---|
| ACTPLA  | ACT Planning and Land Authority                         |
| EDD     | ACT Economic Development Directorate                    |
| EPA     | ACT Environment Protection Authority                    |
| ESA     | Emergency Services Authority                            |
| ESDD    | ACT Environment and Sustainable Development Directorate |
| NCA     | National Capital Authority                              |
| NCC     | National Construction Code                              |
| P&D Act | Planning and Development Act 2007                       |
| TAMS    | ACT Territory and Municipal Services Directorate        |

## Element 1: Building and site controls

Related code: Planning for Bushfire Risk Mitigation General Code

| Rules   | Criteria  |
|---|---|
| <b>1.1 Plot ratio – single dwelling blocks</b>  |   |
| <p>R1</p> <p>This rule applies to <i>single dwelling blocks</i>.</p> <p><i>Plot ratio</i> is:</p> <ul style="list-style-type: none"> <li>a) for <i>large blocks</i>, other than those referred to in item b) – not more than 50%</li> <li>b) for <i>blocks</i> in RZ1 created by subdivision of <i>dual occupancy housing</i>, the greater of –               <ul style="list-style-type: none"> <li>i) the <i>plot ratio</i> at the creation of the block, and</li> <li>ii) the maximum <i>plot ratio</i> calculated for the original block (ie. before subdivision) under R6 of the Multi Unit Housing Development Code</li> </ul> </li> <li>c) in all other cases – not applicable.</li> </ul> <p>For the purpose of calculating <i>plot ratio</i> for this rule, the <i>gross floor area</i> includes 18m<sup>2</sup> for each roofed car space provided to meet Territory requirements for resident car parking, but does not include <i>basement</i> car parking.</p> | <p>This is a mandatory requirement. There is no applicable criterion.</p> |
| <b>1.2 Number of storeys</b>  |   |
| <p>R2</p> <p>The number of <i>storeys</i> does not exceed:</p> <ul style="list-style-type: none"> <li>a) in RZ1, RZ2 and RZ3 – 2</li> <li>b) in RZ4 – 3.</li> </ul> <p>Rooftop plant that is set back and screened from the street is not included in the maximum number of storeys.</p>  | <p>This is a mandatory requirement. There is no applicable criterion.</p> |
| <b>1.3 Attics and basement car parking – single dwelling blocks - RZ1</b>   |   |
| <p>R3</p> <p>In RZ1, on <i>single dwelling blocks</i>, <i>attics</i> are not permitted where they are located directly above any 2 storey element of a <i>single dwelling house</i>.</p>  | <p>This is a mandatory requirement. There is no applicable criterion.</p> |
| <p>R4</p> <p>In RZ1, on <i>single dwelling blocks</i>, <i>basement</i> car parking is not permitted where located directly below any 2 storey element of a <i>single dwelling house</i>.</p>  | <p>This is a mandatory requirement. There is no applicable criterion.</p> |

| Rules  | Criteria   |
|--|--|
| <b>1.4 Height of buildings</b>   |  |
| <p>R5</p> <p>Maximum <i>height of building</i> is:</p> <p>a) in RZ1, RZ2 and RZ3 – 8.5m</p> <p>b) in RZ4 – 12m.</p>  | <p>C5</p> <p>Buildings are consistent with the <i>desired character</i>.</p>   |
| <b>1.5 Building envelope - all large blocks, mid sized blocks approved after 5 July 2013, all large and mid sized blocks in the Molonglo Valley and integrated housing development parcels</b>   |  |
| <p>R6</p> <p>This rule applies to all of the following:</p> <p>a) <i>large blocks</i></p> <p>b) <i>mid sized blocks</i> approved under an estate development plan after 5 July 2013</p> <p>c) <i>mid sized blocks</i> in the district of Molonglo Valley</p> <p>d) <i>integrated housing development parcels</i></p> <p>but does not apply to that part of the building on a <i>single dwelling block</i> that is required to be built to a boundary of the block by a precinct code applying to an <i>integrated housing development parcel</i> of which the block is a part.</p> <p>Buildings are sited wholly within the building envelope formed by projecting planes over the subject <i>block</i> comprising lines projected at 45° to the horizontal from an infinite number of points on a line of infinite length 3.5m above each side and rear boundary, except as required by the next rule</p> <p>Refer to figure 1.</p> | <p>C6</p> <p>Buildings achieve all of the following:</p> <p>a) consistency with the <i>desired character</i></p> <p>b) reasonable levels of privacy for <i>dwellings</i> on adjoining <i>residential blocks</i> and their associated <i>private open space</i>.</p>  |
| <b>1.6 Sun angle building envelope - all large blocks, mid sized blocks approved after 5 July 2013, compact blocks approved after 5 July 2013, all blocks in the Molonglo Valley and integrated housing development parcels</b>  |  |
| <p>R7</p> <p>This rule applies to all of the following:</p> <p>a) <i>large blocks</i></p> <p>b) <i>mid sized blocks</i> approved under an <i>estate development plan</i> after 5 July 2013</p> <p>c) <i>compact blocks</i> approved under an <i>estate development plan</i> after 5 July 2013</p> <p>d) all <i>blocks</i> in the district of Molonglo Valley</p> <p>e) <i>integrated housing development parcels</i></p> <p>but does not apply to that part of the <i>building</i> on a <i>single dwelling block</i> that is required to be built to a boundary of the <i>block</i> by a precinct code applying to an <i>integrated housing development</i></p>  | <p>C7</p> <p>Buildings achieve all of the following:</p> <p>a) consistency with the <i>desired character</i></p> <p>b) reasonable solar access to <i>dwellings</i> on adjoining <i>residential blocks</i> and their associated <i>private open space</i></p> <p>c) do not shadow the windows of <i>habitable rooms</i> (other than bedrooms) of any approved and constructed <i>dwelling</i> on an adjoining <i>residential block</i> at noon on the winter solstice</p> <p>d) do not overshadow the <i>principal private open space</i> of any approved and constructed <i>dwelling</i> on an adjoining</p> |



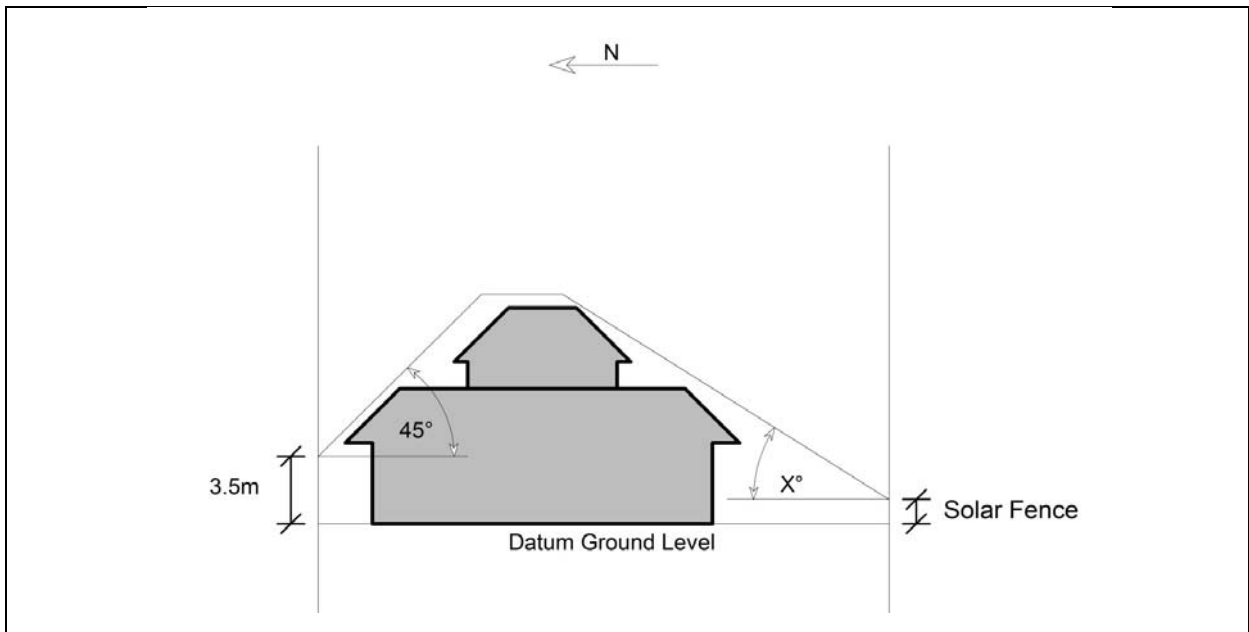
| Rules   | Criteria   |
|---|--|
| <p><i>parcel</i> of which the <i>block</i> is a part.</p> <p><i>Buildings</i> are sited wholly within the <i>building envelope</i> formed by planes projected over the subject <i>block</i> at <math>X^\circ</math> to the horizontal from the height of the solar fence on any <i>northern boundary</i> of an adjoining <i>residential block</i>.</p> <p>The height of the solar fence is:</p> <ol style="list-style-type: none"> <li>i. in the <i>primary building zone</i> – 2.4m</li> <li>ii. all other parts of the boundary – 1.8m</li> </ol> <p>This rule does not apply to any part of a <i>northern boundary</i> to an adjoining <i>residential block</i> that is used primarily to provide access to the main part of the <i>residential block</i> (ie a “battleaxe” handle). The previous rule applies to this boundary.</p> <p><math>X^\circ</math> is the apparent sun angle at noon on the winter solstice. For the purposes of this rule values for X are given in table 1.</p> <p>Refer to figure 1.</p>              | <p><i>residential block</i> to a greater extent than a 2.4m fence on the boundary at noon on the winter solstice.</p>  |
| <p><b>1.7 Building envelope – mid sized blocks approved before 5 July 2013 except in Molonglo Valley</b></p>  |  |
| <p>R8</p> <p>This rule applies to <i>mid-sized blocks</i> with one of the following characteristics:</p> <ol style="list-style-type: none"> <li>i) approved under an <i>estate development plan</i> before 5 July 2013</li> <li>ii) for which a <i>lease</i> was granted before 5 July 2013</li> </ol> <p>but does not apply to <i>blocks</i> located in the district of Molonglo Valley.</p> <p>Buildings are sited wholly within the building envelope formed by projecting planes over the subject <i>block</i> comprising:</p> <ol style="list-style-type: none"> <li>a) within the <i>primary building zone</i> - <ol style="list-style-type: none"> <li>i) lines projected at <math>45^\circ</math> to the horizontal from an infinite number of points on a line of infinite length 4.5m above each side boundary, except for <i>northern boundaries</i> of adjoining <i>residential blocks</i></li> <li>ii) from <i>northern boundaries</i> of adjoining <i>residential blocks</i>, lines projected at</li> </ol> </li> </ol> | <p>C8</p> <p>Buildings achieve all of the following:</p> <ol style="list-style-type: none"> <li>a) consistency with the <i>desired character</i></li> <li>b) reasonable levels of privacy for <i>dwellings</i> and their associated <i>private open space</i> on adjoining <i>residential blocks</i></li> <li>c) reasonable solar access to <i>dwellings</i> and their associated <i>private open space</i> on adjoining <i>residential blocks</i>.</li> </ol> |

| Rules  | Criteria  |
|--|---|
| <p>45° to the horizontal from an infinite number of points on a line of infinite length 2m above these boundaries.</p> <p>iii) despite item ii), where a wall is located on a <i>northern boundary</i> of an adjoining residential block, lines projected at 30° to the horizontal from an infinite number of points on a line of infinite length 3m above these boundaries.</p> <p>b) within the <i>rear zone</i> -</p> <p>i) lines projected at 30° to the horizontal from an infinite number of points on a line of infinite length 3.5m above each side and rear boundary, except for <i>northern boundaries</i> of adjoining residential blocks</p> <p>ii) from <i>northern boundaries</i> of adjoining residential blocks, lines projected at 30° to the horizontal from an infinite number of points on a line of infinite length 2m above these boundaries.</p> <p>Refer Figure 2.</p> |   |
| <p>R9</p> <p>This rule applies to <i>mid-sized blocks</i> and <i>compact blocks</i> with one of the following characteristics:</p> <p>i) approved under an <i>estate development plan</i> before 5 July 2013</p> <p>ii) for which a <i>lease</i> was granted before 5 July 2013</p> <p>but does not apply to blocks located in the district of Molonglo Valley.</p> <p>Where a garage wall is located on, or setback from, the <i>northern boundary</i> of an adjoining residential block, a 1m encroachment of the wall is permitted vertically beyond the building envelope, provided the wall and roof element associated with the wall do not encroach beyond a plane comprising lines projected at 30° to the horizontal from an infinite number of points on a line of infinite length 3m above the respective boundary.</p> <p>Refer Figure 2.</p>                                      | <p>C9</p> <p>Buildings achieve all of the following:</p> <p>a) consistency with the <i>desired character</i></p> <p>b) reasonable levels of privacy for <i>dwellings</i> and their associated <i>private open space</i> on adjoining residential blocks</p> <p>c) reasonable solar access to <i>dwellings</i> and their associated <i>private open space</i> on adjoining residential blocks.</p> |

| Rules  | Criteria  |
|--|---|
| <b>1.8 Bushfire</b>  |   |
| <p>R10</p> <p>Where identified in a precinct code or current and approved <i>lease and development conditions</i> as being within a bushfire prone area, buildings are constructed in accordance with the specified bushfire construction level of Australian Standard AS 3959 - <i>Construction of buildings in bushfire-prone areas</i>.</p> | <p>This is a mandatory requirement. There is no applicable criterion.</p> |

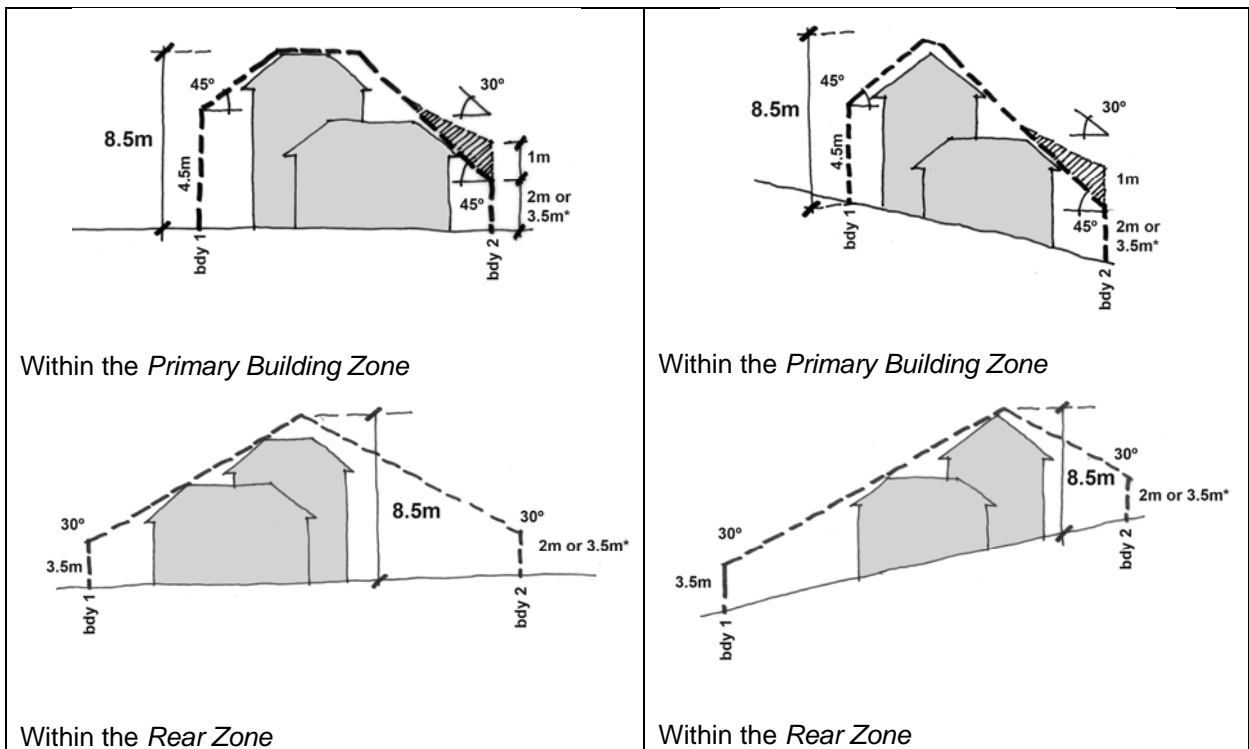
**Table 1 – Apparent sun angle (X) at noon on the winter solstice (21 June)**

| <p style="text-align: center;"><b>Aspect of northern boundary</b><br/>(bearing of line drawn perpendicular to the boundary)</p> | <p style="text-align: center;"><b>Angle<br/>(X)</b></p> |
|---|---|
| <p style="text-align: center;">North 0-9° East<br/>North 0-9° West</p>  | <p style="text-align: center;">31°</p>                  |
| <p style="text-align: center;">North 10-19° East<br/>North 10-19° West</p>  | <p style="text-align: center;">32°</p>                  |
| <p style="text-align: center;">North 20-29° East<br/>North 20-29° West</p>  | <p style="text-align: center;">34°</p>                  |
| <p style="text-align: center;">North 30-39° East<br/>North 30-39° West</p>  | <p style="text-align: center;">36°</p>                  |
| <p style="text-align: center;">North 40-45° East<br/>North 40-45° West</p>  | <p style="text-align: center;">39°</p>                  |



**Figure 1 - Typical building envelope**

**Note:** height of building and boundary setback provisions also apply



**Figure 2 - Typical building envelope - mid sized blocks approved before 5 July 2013 – except in Molonglo Valley**

**Note:** height of building and boundary setback provisions also apply

\* 2m dimension applies to the northern boundary of an adjoining residential block

Hatched area indicates permissible encroachment under R9.

| Rules  | Criteria   |
|--|--|
| <b>1.9 Front boundary setbacks – all blocks</b>  |  |
| <p>R11</p> <p>Front boundary setbacks comply with the following:</p> <ul style="list-style-type: none"> <li>a) <i>large blocks</i> - tables 2A, 2B or 2C, as applicable</li> <li>b) <i>mid-sized blocks</i> - tables 3A, 3B or 3C, as applicable</li> <li>c) <i>compact blocks</i> - tables 3A, 3B or 4, as applicable.</li> </ul> <p>The minimum boundary setbacks for corner <i>blocks</i> apply only to one street frontage nominated by the applicant or nominated in a precinct code as a <i>secondary street frontage</i>. Nomination by a precinct code takes precedence.</p> <p>Chamfers may be included in the <i>secondary street frontage</i>, but only if the length of the chamfer is less than the length of the front boundary.</p> <p><b>Note:</b> Chamfers are ordinarily found at the corner of a <i>block</i> at the junction of streets.</p> | <p>C11</p> <p>Front boundary setbacks achieve all of the following:</p> <ul style="list-style-type: none"> <li>a) consistency with the <i>desired character</i></li> <li>b) the efficient use of the site</li> <li>c) reasonable amenity for residents</li> <li>d) pedestrian scale at street level</li> <li>e) space for street trees to grow to maturity.</li> </ul> |

**Table 2A: Front boundary setbacks – large blocks in subdivisions approved before 18 October 1993 (refer appendix 1 diagram 1)**

|                          | minimum front boundary setback | exceptions   |  |
|--------------------------|--------------------------------|--|--|
|                          |                                | minimum front boundary setback to <i>secondary street frontage</i> | minimum front boundary setback to open space or pedestrian paths wider than 6m |
| <i>lower floor level</i> | 6m                             | 4m   | 4m   |
| <i>upper floor level</i> | 6m                             | 6m   | 4m   |
| <i>garage</i>            | 6m                             | 5.5m   | 4m   |

**Table 2B: Front boundary setbacks – large blocks in subdivisions approved on or after 18 October 1993 but before 31 March 2008 (refer appendix 1 diagram 2)**

|                          | minimum front boundary setback                              | exceptions   |  |
|--------------------------|---|--|--|
|                          |   | minimum front boundary setback to <i>secondary street frontage</i> | minimum front boundary setback to open space or pedestrian paths wider than 6m |
| <i>lower floor level</i> | 4m  | 4m   | 4m   |
| <i>upper floor level</i> | 6m  | 6m   | 4m   |
| <i>garage</i>            | 5.5m with a minimum of 1.5 m behind the front building line | 5.5m   | 4m   |

**Table 2C: Front boundary setbacks – large blocks in subdivisions approved on or after 31 March 2008 (refer appendix 1 diagram 3)**

|                          | minimum <i>front boundary</i> setback   | exceptions  |   |  |
|--------------------------|---|---|---|--|
|                          |   | minimum <i>front boundary</i> setback to <i>secondary street frontage</i> | minimum <i>front boundary</i> setback to open space or pedestrian paths wider than 6m | minimum <i>front boundary</i> setback to rear lane <i>front boundary</i> or pedestrian paths less than 6m wide |
| <i>lower floor level</i> | 4m  | 3m  | 4m  | nil  |
| <i>upper floor level</i> | 6m  | 3m  | 4m  | nil  |
| <i>garage</i>            | 5.5m<br>Minimum of 1.5m behind the front <i>building line</i> except where there is a courtyard wall in the <i>front zone</i> |   | 4m  | nil  |

**Table 3A: Front boundary setbacks – mid sized and compact blocks in subdivisions approved before 18 October 1993 (refer appendix 1 diagrams 4 and 9)**

|                          | minimum front boundary setback | exceptions   |  |
|--------------------------|--------------------------------|--|--|
|                          |                                | minimum front boundary setback to <i>secondary street frontage</i> | minimum front boundary setback to open space or pedestrian paths wider than 6m |
| <i>lower floor level</i> | 6m                             | 3m   | 4m   |
| <i>upper floor level</i> | 6m                             | 3m   | 4m   |
| <i>garage</i>            | 6m                             | 5.5m   | 4m   |

**Table 3B: Front boundary setbacks – mid sized and compact blocks in subdivisions approved on or after 18 October 1993 but before 31 March 2008 (refer appendix 1 diagrams 5 and 10)**

|                          | minimum front boundary setback                              | exceptions   |  |
|--------------------------|---|--|--|
|                          |   | minimum front boundary setback to <i>secondary street frontage</i> | minimum front boundary setback to open space or pedestrian paths wider than 6m |
| <i>lower floor level</i> | 4m  | 3m   | 4m   |
| <i>upper floor level</i> | 6m  | 3m   | 4m   |
| <i>garage</i>            | 5.5m with a minimum of 1.5 m behind the front building line | 5.5 m  | 4m   |

**Table 3C: Front boundary setbacks – mid sized blocks in subdivisions approved on or after 31 March 2008 (refer appendix 1 diagrams 6, 7 and 8)**

|   | minimum setback to <i>front boundary</i>  | exceptions  |   |  |
|---|---|---|---|--|
|   |   | minimum setback to <i>secondary street frontage</i> | minimum setback to open space or pedestrian paths wider than 6m | minimum setback to rear lane or pedestrian paths less than 6m wide |
| <b>all floor levels</b>                         | 4m  | 3m  | 3m  | nil  |
| <b>articulation elements – all floor levels</b> | 3m  | not applicable                                      | not applicable  | not applicable   |
| <b>garage</b>                                   | 5.5m<br>Minimum of 1.5m behind the front <i>building line</i> except where there is a courtyard wall in the <i>front zone</i> |   | 3m  | nil  |

**Table 4: Front boundary setbacks – compact blocks in subdivisions approved on or after 31 March 2008 (refer appendix 1 diagrams 11)**

|                         | minimum setback to <i>front boundary</i>  | exceptions  |   |  |
|-------------------------|---|---|---|--|
|                         |   | minimum setback to <i>secondary street frontage</i> | minimum setback to open space or pedestrian paths wider than 6m | minimum setback to rear lane or pedestrian paths less than 6m wide |
| <b>all floor levels</b> | 3m  | 3m  | 3m  | nil  |
| <b>garage</b>           | 5.5m<br>Minimum of 1.5m behind the front <i>building line</i> except where there is a courtyard wall in the <i>front zone</i> |   | 3m  | nil  |

**Note:** see tables 3A and 3B for *compact blocks* in subdivisions approved before 31 March 2008

| Rules  | Criteria   |
|--|--|
| <b>1.10 Side and rear setbacks – all blocks</b>  |  |
| <p>R12</p> <p>This rule applies to one of the following:</p> <ul style="list-style-type: none"> <li>i) <i>single dwelling blocks</i> that are not part of an <i>integrated housing development parcel</i></li> <li>ii) <i>single dwelling blocks</i> in an <i>integrated housing development parcel</i> that adjoin <i>residential blocks</i> that are not part of that parcel.</li> </ul> | <p>C12</p> <p>Buildings and other structures are sited to achieve all of the following:</p> <ul style="list-style-type: none"> <li>a) consistency with the <i>desired character</i></li> <li>b) reasonable separation between adjoining developments</li> <li>c) reasonable privacy for <i>dwellings</i> on adjoining <i>residential blocks</i></li> </ul> |



| Rules   | Criteria  |
|---|---|
| <p>Side and rear setbacks for:</p> <p>a) <i>large blocks</i> - comply with table 5</p> <p>b) <i>mid-sized blocks</i> - comply with tables 6A or 6B, as applicable</p> <p>c) <i>mid-sized blocks</i> nominated for alternative side boundary setbacks in a precinct code - comply with table 6C</p> <p>d) <i>compact blocks</i> - comply with table 7.</p> <p>In relation to the tables referred to in this rule, side boundary 1 and side boundary 2 are nominated by the applicant unless otherwise specified in this code or in a precinct code</p> <p><b>Note:</b> Ordinarily a corner <i>block</i> has two <i>front boundaries</i>, one of which is the secondary frontage, two <i>side boundaries</i>, but no rear boundary.</p> | <p>d) reasonable privacy for <i>principal private open space</i> on adjoining <i>residential blocks</i></p> <p>e) reasonable solar access to <i>dwellings</i> on adjoining <i>residential blocks</i> and their associated <i>principal private open space</i>.</p>  |
| <b>1.11 Setbacks less than 900mm</b>  |   |
| <p>R13</p> <p><i>External walls</i> within 900mm of a side or rear boundary are set back from the boundary by not more than 180mm</p>   | <p>C13</p> <p>Buildings and other structures are sited to achieve all of the following:</p> <p>a) reasonable separation between adjoining developments</p> <p>b) reasonable access for maintenance.</p>   |
| <b>1.12 Garages and carports on or near side and rear boundaries – large blocks</b>   |   |
| <p>R14</p> <p>This rule applies to <i>large blocks</i>.</p> <p><i>Garages</i> and <i>carports</i> within 900mm of a side or rear boundary comply with the following:</p> <p>The maximum length of all walls facing the boundary is 8m.</p>  | <p>C14</p> <p><i>Garages</i> and <i>carports</i> are sited to achieve all of the following:</p> <p>a) consistency with the <i>desired character</i></p> <p>b) reasonable privacy for <i>dwellings</i> on adjoining <i>residential blocks</i></p> <p>c) reasonable privacy for <i>principal private open space</i> on adjoining <i>residential blocks</i>.</p> |
| <b>1.13 Walls on or near side and rear boundaries – mid sized blocks</b>  |   |
| <p>R15</p> <p>This rule applies to <i>mid sized blocks</i>, but does not apply to that part of the building that is required to be built to a boundary of the block by a precinct code applying to an <i>integrated housing development parcel</i> of which the block is a part.</p> <p>A wall with a setback of less than 900mm to a side or rear boundary complies with all of the following:</p> <p>a) not more than 13m in length</p> <p>b) extends no more than 2.5m into the rear zone</p>  | <p>This is a mandatory requirement. There is no applicable criterion.</p>   |

**Table 5: Side and rear setbacks – large blocks (refer appendix 1 diagrams 1, 2 and 3)**

|   | minimum side boundary setback within the <i>primary building zone</i> |                 | minimum side boundary setback within the <i>rear zone</i> |                 | minimum rear boundary setback |
|---|---|-----------------|---|-----------------|-------------------------------|
|   | side boundary 1   | side boundary 2 | side boundary 1   | side boundary 2 |                               |
| <i>lower floor level – external wall</i>      | 3m  | 1.5m            | 3m  | 1.5m            | 3m                            |
| <i>upper floor level – external wall</i>      | 3m  | 3m              | 6m  | 6m              | 6m                            |
| <i>upper floor level – unscreened element</i> | 6m  | 6m              | 6m  | 6m              | 6m                            |
| <i>garage or carport</i>                      | 3m  | nil* ^          | 3m  | nil* ^          | 3m                            |

\* see R14

^ does not apply to that part of a wall with a window of any sort

**Table 6A: Side and rear setbacks – mid sized blocks in subdivisions approved before 2 October 2009 (refer appendix 1 diagrams 4, 5 and 6)**

|   | minimum side boundary setback within the <i>primary building zone</i> |   | minimum side boundary setback within the <i>rear zone</i> |                 | minimum rear boundary setback |
|---|---|---|---|-----------------|-------------------------------|
|   | side boundary 1   | side boundary 2                                 | side boundary 1   | side boundary 2 |                               |
| <i>lower floor level</i>                      | 3m  | >15m frontage<br>1.5m<br><15m frontage<br>nil ^ | 3m  | 1.5m            | 3m                            |
| <i>upper floor level – external wall</i>      | 3m  | 3m  | 6m  | 6m              | 6m                            |
| <i>upper floor level – unscreened element</i> | 6m  | 6m  | 6m  | 6m              | 6m                            |

^ does not apply to that part of a wall with a window of any sort

**Note:** Minimum side boundary setbacks requirements apply to buildings and Class 10 structures, except for side boundary 2 on blocks >800m<sup>2</sup>, where the minimum side boundary setback for Class 10 structures is 1.5m.

**Table 6B: Side and rear setbacks – mid sized blocks in subdivisions approved on or after 2 October 2009 (refer appendix 1 diagram 7)**

|   | minimum side boundary setback within the <i>primary building zone</i> |                   | minimum side boundary setback within the <i>rear zone</i> |                 | minimum rear boundary setback |
|---|---|-------------------|---|-----------------|-------------------------------|
|   | side boundary 1   | side boundary 2   | side boundary 1   | side boundary 2 |                               |
| <b>lower floor level</b>                      | 1.5m  | 1.5m<br>nil* ^    | 3m  | 0.9             | 3m<br>nil** ^                 |
| <b>upper floor level – external wall</b>      | 3m  | 1.5m<br>nil* ^ ** | 6m  | 6m              | 6m<br>nil** ^                 |
| <b>upper floor level – unscreened element</b> | 6m  | 6m                | 6m  | 6m              | 6m                            |

\* see R15

\*\* only where specifically permitted under a precinct code.

^ does not apply to that part of a wall with a window of any sort

**Table 6C: Alternative side and rear setbacks – mid sized blocks in subdivisions approved on or after 2 October 2009 – applicable only to blocks nominated in a precinct code as an alternative boundary setback block (refer appendix 1 diagram 8)**

|   | minimum side boundary setback within the <i>primary building zone</i> |                    | minimum side boundary setback within the <i>rear zone</i> |                 | minimum rear boundary setback |
|---|---|--------------------|---|-----------------|-------------------------------|
|   | side boundary 1   | side boundary 2    | side boundary 1   | side boundary 2 |                               |
| <b>lower floor level</b>                      | 1.5m<br>4m^   | 1.5m<br>nil* ^^    | 1.5<br>4m^  | 1.5             | 3m<br>nil** ^^                |
| <b>upper floor level – external wall</b>      | 4m  | 1.5m<br>nil* ^^ ** | not applicable  |                 |                               |
| <b>upper floor level – unscreened element</b> | 6m  | 6m                 |   |                 |                               |

\* see R15

\*\* only where specifically permitted under a precinct code.

^ minimum setback applies to not less than 50% of the building length. That part of the building at this set back is not less than 4m rearwards of the front building line. The building length is measured 4m behind the front building line.

^^ does not apply to that part of a wall with a window of any sort

**Table 7: Side and rear setbacks – compact blocks (refer appendix 1 diagrams 9,10 and 11)**

|   | minimum side boundary setback                             |                    |   | Minimum rear boundary setback |
|---|---|--------------------|---|-------------------------------|
|   | side boundary 1 or longer side boundary of a corner block | side boundary 2    | shorter side boundary of a corner block |                               |
| lower floor level – <i>external wall</i>      | nil <sup>^</sup>  | nil <sup>^</sup>   | 3m                                      | 3m<br>nil* <sup>^</sup>       |
| lower floor level – <i>unscreened element</i> | 1.5m  | 1.5m               | 3m                                      | 3m                            |
| upper floor level – <i>external wall</i>      | nil** <sup>^</sup>  | nil** <sup>^</sup> | 3m                                      | 4m<br>nil* <sup>^</sup>       |
| upper floor level – <i>unscreened element</i> | 1.5m  | 1.5m               | 3m                                      | 4m                            |
| garage or carport                             | nil <sup>^</sup>  | nil <sup>^</sup>   | nil <sup>^</sup>                        | 3m<br>nil* <sup>^</sup>       |

\* only where specifically permitted under a precinct code.

\*\* only where the lower floor level is built to the boundary

<sup>^</sup> does not apply to that part of a wall with a window of any sort

| Rules  | Criteria   |
|--|--|
| <b>1.14 Allowable encroachments – setbacks</b>   |  |
| <p>R16</p> <p>Encroachments into one or more of the following:</p> <ul style="list-style-type: none"> <li>i) minimum side setback</li> <li>ii) minimum rear setback</li> </ul> <p>are permitted for one or more of the following building elements:</p> <ul style="list-style-type: none"> <li>a) an eave or roof overhang with a horizontal width of not more than 600mm</li> <li>b) fascias, gutters, downpipes, rainwater tanks, chimneys, flues, domestic fuel tanks, cooling or heating appliances, light fittings, electricity and gas meters, aerials, antennae, pergolas, sun blinds</li> <li>c) unroofed terraces, landings, steps or ramps, none of which are more than 1m above finished ground level.</li> </ul> | <p>C16</p> <p>Buildings and other structures achieve all of the following:</p> <ul style="list-style-type: none"> <li>a) consistency with the <i>desired character</i></li> <li>b) reasonable levels of privacy on adjoining <i>residential blocks</i> for <i>dwellings</i> and their associated <i>private open space</i></li> <li>c) reasonable solar access to <i>dwellings</i> on adjoining <i>residential blocks</i> and their associated <i>private open space</i>.</li> </ul> |

| Rules   | Criteria   |
|---|--|
| <p>R17</p> <p>Encroachments into the front setback are permitted for one or more of the following building elements:</p> <ul style="list-style-type: none"> <li>a) an eave or roof overhang with a horizontal width of not more than 600mm</li> <li>b) fascias, gutters, downpipes, light fittings, sun blinds</li> <li>c) landings, steps or ramps, none of which are more than 1m above finished ground level.</li> </ul> | <p>C17</p> <p>Buildings and other structures achieve all of the following:</p> <ul style="list-style-type: none"> <li>a) consistency with the <i>desired character</i></li> <li>b) reasonable levels of privacy on adjoining <i>residential blocks</i> for <i>dwellings</i> and their associated <i>private open space</i></li> <li>c) reasonable solar access to <i>dwellings</i> on adjoining <i>residential blocks</i> and their associated <i>private open space</i>.</li> </ul> |
| <b>1.15 Allowable encroachments – building envelopes</b>  |  |
| <p>R18</p> <p>Encroachments outside the building envelope specified in this element are permitted for one or more of the following:</p> <ul style="list-style-type: none"> <li>a) flues</li> <li>b) chimneys</li> <li>c) antennae</li> <li>d) aerials</li> <li>e) cooling appliances</li> <li>f) heating appliances.</li> </ul>   | <p>C18</p> <p>Buildings and other structures achieve all of the following:</p> <ul style="list-style-type: none"> <li>a) consistency with the <i>desired character</i></li> <li>b) reasonable levels of privacy on adjoining <i>residential blocks</i> for <i>dwellings</i> and their associated <i>private open space</i></li> <li>c) reasonable solar access to <i>dwellings</i> on adjoining <i>residential blocks</i> and their associated <i>private open space</i>.</li> </ul> |
| <b>1.16 Surveillance blocks</b>   |  |
| <p>R19</p> <p>Where identified in a precinct code or current and approved <i>lease and development conditions</i> as a surveillance block, provide <i>habitable room(s)</i> above the garage with windows facing and overlooking the rear lane.</p>   | <p>This is a mandatory requirement. There is no applicable criterion.</p>  |
| <b>1.17 Cut and fill</b>  |  |
| <p>R20</p> <p>The maximum cut or fill within 1.5m of side and rear boundaries is 1.5m</p>   | <p>C20</p> <p>Cut and fill is limited so that all of the following are achieved:</p> <ul style="list-style-type: none"> <li>a) stability of the block and adjoining blocks</li> <li>b) reasonable access to sunlight on the block</li> <li>c) compatibility with the <i>streetscape</i>.</li> </ul>  |
| <b>1.18 Blocks between 500m<sup>2</sup> and 550m<sup>2</sup></b>  |  |
| <p>R21</p> <p>The provisions of this code relating to <i>mid-sized blocks</i> apply to <i>blocks</i> from 500m<sup>2</sup> or greater but less than 550m<sup>2</sup> that are identified in a precinct code as <i>mid-sized blocks</i>.</p>   | <p>This is a mandatory requirement. There is no applicable criterion.</p>  |

## Element 2: Lease and development conditions

| 2.1 Approved lease and development conditions   |  |
|---|--|
| <p>R22</p> <p>This rule applies to <i>blocks</i> affected by approved <i>lease and development conditions</i> that provide for one or more of the following matters:</p> <ul style="list-style-type: none"> <li>a) plot ratio</li> <li>b) building envelope</li> <li>c) building height</li> <li>d) front street setback</li> <li>e) side setback</li> <li>f) rear setback</li> <li>g) building design</li> <li>h) materials and finish</li> <li>i) interface</li> <li>j) vehicle access</li> <li>k) parking</li> <li>l) solar access</li> <li>m) private open space</li> <li>n) water sensitive urban design</li> <li>o) landscaping.</li> </ul> <p>Approved <i>lease and development conditions</i> for the matters listed above shall take precedence over the provisions of this code, but only to the extent of any inconsistency.</p> | <p>C22</p> <p>The development meets the intent any approved <i>lease and development conditions</i>.</p> |

## Element 3: Building design

Related legislation: *Common Boundaries Act 1981*

**Note:** Under the *Building Act 2004* most buildings need to meet the requirements of the Building Code of Australia. For certain classes of buildings, this will include prescribed energy requirements.

| Rules  | Criteria   |
|--|--|
| <b>3.1 Materials and finishes</b>  |  |
| <p>R23</p> <p>Structures, plant and equipment situated on the roof are not visible from the street frontage or other unleased territory land unless exempt under <i>Planning and Development Act 2007</i>.</p> | <p>C23</p> <p>Structures and plant and equipment situated on the roof that are not exempt under <i>Planning and Development Act 2007</i> achieve all of the following:</p> <ul style="list-style-type: none"> <li>a) do not diminish the value of the <i>streetscape</i></li> <li>b) do not diminish residential amenity of neighbouring <i>blocks</i>.</li> </ul> |

| Rules  | Criteria  |
|--|---|
| <b>3.2 Fencing – large blocks and mid sized blocks</b>   |   |
| <p>R24</p> <p>This rule applies to <i>large blocks</i> and <i>mid-sized blocks</i>.</p> <p>Walls or fencing are not permitted forward of the <i>building line</i> except where they comply with one or more of the following:</p> <ul style="list-style-type: none"> <li>a) a previously approved estate development plan</li> <li>b) a relevant precinct code</li> <li>c) form a gate to a maximum height of 1.8m in an established, vigorous hedge</li> <li>d) otherwise complies with this code (eg courtyard wall provisions)</li> <li>e) is exempt under the <i>Planning and Development Act 2007</i>.</li> </ul>   | <p>C24</p> <p>Fences comply with the Residential Boundaries Fences General Code.</p>  |
| <b>3.3 Courtyard walls – large blocks</b>  |   |
| <p>R25</p> <p>This rule applies to <i>large blocks</i>.</p> <p>Courtyard walls forward of the <i>building line</i> comply with all of the following:</p> <ul style="list-style-type: none"> <li>a) total length complies with one of the following <ul style="list-style-type: none"> <li>i) not more than 50% of the width of the <i>block</i></li> <li>ii) not more than 70% where the width of the <i>block</i> at the line of the wall is less than 12m</li> </ul> </li> <li>b) setback from the front boundary not less than 50% of the minimum front setback applying to the <i>block</i></li> <li>c) height does not exceed 1.8m</li> <li>d) constructed only of brick, block or stonework, any of which may be combined with feature panels</li> <li>e) incorporate shrub planting between the wall and the front boundary</li> <li>f) do not obstruct site lines for vehicles and pedestrians on public paths on driveways in accordance with Australian Standard <i>AS2890.1- Off-Street Parking</i>.</li> </ul> | <p>C25</p> <p>Courtyard walls achieve all of the following:</p> <ul style="list-style-type: none"> <li>a) consistent with the <i>desired character</i></li> <li>b) the dominance of the building's facade in the <i>streetscape</i> taking all of the following aspects of the proposed courtyard wall into account <ul style="list-style-type: none"> <li>i) height</li> <li>ii) relationship to verge footpath</li> <li>iii) total proportion relative to the building width</li> <li>iv) colour and design features</li> <li>v) transparency</li> <li>vi) articulation</li> <li>vii) protection of existing desirable landscape features</li> <li>viii) tree and shrub planting forward of the wall</li> </ul> </li> <li>c) do not obstruct sight lines for vehicles and pedestrians on public paths or driveways in accordance with Australian Standard <i>AS2890.1- Off-Street Parking</i>.</li> </ul> |

| Rules  | Criteria   |
|--|--|
| <b>3.4 Courtyard walls – mid sized blocks</b>  |  |
| <p>R26</p> <p>This rule applies to <i>mid-sized blocks</i>.</p> <p>Courtyard walls forward of the <i>building line</i> comply with all of the following:</p> <ul style="list-style-type: none"> <li>a) have a maximum total length of <ul style="list-style-type: none"> <li>i) where the width of the <i>block</i> at the line of the wall is less than 12m – 70% of the width of the <i>block</i></li> <li>ii) in all other cases - 50% of the width of the <i>block</i></li> </ul> </li> <li>b) have a minimum <i>setback</i> from the <i>front boundary</i> of not less than - <ul style="list-style-type: none"> <li>i) where the total length of the courtyard wall measured parallel to the front street boundary does not exceed 6.5m and the courtyard wall does not exceed 1.5m in height - 1m</li> <li>ii) in all other cases – 50% of the minimum front setback applying to the <i>block</i></li> </ul> </li> <li>c) do not exceed 1.8m in height</li> <li>d) are constructed of one of the following - <ul style="list-style-type: none"> <li>i) only of brick, block or stonework, any of which may be combined with feature panels</li> <li>ii) finished to match or complement the dwelling house</li> </ul> </li> <li>e) incorporate shrub planting between the wall and the front boundary</li> <li>f) do not obstruct site lines for vehicles and pedestrians on public paths on driveways in accordance with A2890.1-<i>The Australian Standard for Off-Street Parking</i>.</li> </ul> | <p>C26</p> <p>Courtyard walls achieve all of the following:</p> <ul style="list-style-type: none"> <li>a) consistent with the <i>desired character</i></li> <li>b) the dominance of the building’s facade in the <i>streetscape</i> taking all of the following aspects of the proposed courtyard wall into account <ul style="list-style-type: none"> <li>i) height</li> <li>ii) relationship to verge footpath</li> <li>iii) total proportion relative to the building width</li> <li>iv) colour and design features</li> <li>v) transparency</li> <li>vi) articulation</li> <li>vii) protection of existing desirable landscape features</li> <li>viii) tree and shrub planting forward of the wall</li> </ul> </li> <li>c) do not obstruct sight lines for vehicles and pedestrians on public paths or driveways in accordance with Australian Standard AS2890.1- <i>Parking facilities, part 1 off-street parking</i>.</li> </ul> |
| <b>3.5 Front fences and courtyard walls – compact blocks</b>   |  |
| <p>R27</p> <p>This rule applies to <i>compact blocks</i>.</p> <p>Courtyard walls forward of the <i>building line</i> comply with all of the following:</p> <ul style="list-style-type: none"> <li>a) have a maximum total length of- <ul style="list-style-type: none"> <li>i) where the width of the <i>block</i> at the line of the wall is less than 12m – 60% of the width of the <i>block</i></li> <li>ii) in all other cases - 50% of the width of the <i>block</i></li> </ul> </li> </ul>   | <p>C27</p> <p>Courtyard walls achieve all of the following:</p> <ul style="list-style-type: none"> <li>a) consistency with the <i>desired character</i></li> <li>b) dominance of the building’s facade in the <i>streetscape</i> taking all of the following aspects of the proposed courtyard wall into account: <ul style="list-style-type: none"> <li>i) height</li> <li>ii) relationship to verge footpath</li> </ul> </li> </ul>  |



| Rules   | Criteria   |
|---|--|
| <p>b) have a minimum <i>setback</i> from the <i>front boundary</i> of not less than -</p> <p>i) where the courtyard encloses north facing <i>principal private open space</i> – 1m</p> <p>ii) in all other cases – 2m</p> <p>c) have a maximum height of -</p> <p>i) where the courtyard encloses <i>principal private open space</i> – 1.5m</p> <p>ii) where both of the following apply</p> <p>a) the courtyard encloses <i>principal private open space</i></p> <p>b) the <i>block</i> is a corner <i>block</i> – 1.8m</p> <p>iii) in all other cases – 1.2m</p> <p>d) comply with one or more of the following -</p> <p>i) constructed of brick, block or stonework, any of which may be combined with feature panels</p> <p>ii) constructed and finished to match or complement the <i>single dwelling house</i></p> <p>e) provide for sight lines for vehicles and pedestrians on public paths on driveways in accordance with A2890.1-<i>The Australian Standard for Off-Street Parking</i>.</p> | <p>iii) total proportion relative to the building width</p> <p>iv) colour and design features</p> <p>v) transparency</p> <p>vi) articulation</p> <p>vii) protection of existing desirable landscape features</p> <p>viii) tree and shrub planting forward of the wall</p> <p>c) sight lines for vehicles and pedestrians on public paths or driveways in accordance with Australian Standard AS2890.1- <i>Parking facilities, part 1 off-street parking</i>.</p>   |
| <p>R28</p> <p>For <i>compact blocks</i>, front fences and side fences forward of the building line comply with all of the following:</p> <p>a) do not exceed one of the following -</p> <p>i) where located adjacent to the dwelling's <i>principal private open space</i> – 1.5m in height</p> <p>ii) where located adjacent to the dwelling's <i>principal private open space</i>, where the <i>block</i> is a corner <i>block</i> - 1.8m in height</p> <p>iii) in all other cases – 1.2m in height</p> <p>b) A2890.1-<i>The Australian Standard for Off-Street Parking</i> in relation to site lines for vehicles and pedestrians on public paths or driveways.</p>  | <p>C28</p> <p>Front and side fences achieve all of the following:</p> <p>a) consistency with the <i>desired character</i></p> <p>b) appropriate proportions and character with respect to -</p> <p>i) height</p> <p>ii) relationship to verge footpath</p> <p>iii) total proportion relative to the building width</p> <p>iv) colour and design features</p> <p>v) transparency and articulation</p> <p>vi) protection of existing desirable landscape features</p> <p>c) do not obstruct sight lines for vehicles and pedestrians on public paths or driveways in accordance with Australian Standard AS2890.1- <i>Parking facilities, part 1 off-street parking</i>.</p> |

## Element 4: Parking and site access

Related code: Parking and Access General Code

| Rules  | Criteria   |
|--|--|
| <b>4.1 Pedestrian access</b>   |  |
| <p>R29</p> <p>For <i>blocks</i> with a boundary to a rear lane, pedestrian access is provided from the street address.</p>   | <p>This is a mandatory requirement. There is no applicable criterion.</p>                                  |
| <b>4.2 Vehicle access</b>  |  |
| <p>R30</p> <p>Driveway verge crossings comply with all of the following:</p> <ul style="list-style-type: none"> <li>a) 1.2m horizontally clear of stormwater sumps and other services</li> <li>b) 1.5m horizontally clear of transformers, bus stops, public light poles</li> <li>c) 6m horizontally clear of the tangent point of the radius of the curve on a corner <i>block</i> (excluding locations with roundabouts and signalised intersections, which require separate formal approval and support from Asset Acceptance)</li> <li>d) uphill grade of less than 17% as measured from the kerb; downhill grade of less than 12% as measured from the kerb</li> <li>e) at a right angle to the kerb line with a maximum 10% deviation</li> <li>f) for <i>large blocks</i> and <i>mid sized blocks</i>, a maximum of 5.5 m wide, and a minimum of 5m wide at the kerb, a minimum 3m wide at the front boundary, and a maximum width no greater than the width at the kerb</li> <li>g) for <i>compact blocks</i>, 3m wide at the front street boundary</li> <li>h) outside of the drip line of mature trees</li> <li>i) minimum of 3m clear of small and new street trees</li> <li>j) compliant with Australian Standard AS2890.1- <i>Parking facilities</i> as amended from time to time, having particular regard for sightlines and cross fall of the site</li> <li>k) where there is a public footpath across the driveway verge crossing, the footpath is continuous (i.e. the footpath is to have</li> </ul> | <p>C30</p> <p>Driveway verge crossings are endorsed by Department of Territory and Municipal Services.</p> |

| Rules   | Criteria   |
|---|--|
| <p>precedence).</p> <p>l) If the existing footpath is replaced, it is constructed at the same level in the same material and colour as the original.</p>  |  |
| <b>4.3 Parking</b>  |  |
| <p>R31</p> <p>The minimum number of car parking spaces provided on the <i>block</i> complies with the following:</p> <p>a) for a <i>single dwelling house on compact blocks</i> containing not more than 1 bedroom – 1</p> <p>b) in all other cases - 2.</p>  | <p>C31</p> <p>Car parking provided on the <i>block</i> is adequate for residents and visitors.</p>   |
| <p>R32</p> <p>Dimensions of car parking spaces are not less than the following:</p> <p>i) single roofed space - 6m x 3m</p> <p>ii) double roofed space - 6m x 5.5m</p> <p>iii) single unroofed space - 5.5m x 3m</p> <p>iv) multiple unroofed spaces side by side - 5.5m x 2.6m</p> <p>v) parallel parking spaces - 6.7m x 2.3m</p> <p>vi) 2.1m minimum clearance to any overhead structure.</p> <p>For this rule dimensions for roofed spaces are internal dimensions.</p>   | <p>C32</p> <p>Car parking spaces are sized to allow for all of the following:</p> <p>a) convenient access to the vehicle by the driver and passengers</p> <p>b) reasonable side and overhead clearance to vehicles</p> <p>c) reasonable access by vehicles (ie minimal turning movements).</p>   |
| <p>R33</p> <p>Car parking spaces on the <i>block</i> comply with all of the following:</p> <p>a) are not located in the <i>front zone</i>, except on:</p> <p>i) <i>compact blocks</i></p> <p>ii) any part of a driveway in tandem with another car parking space that is located behind the <i>front building line</i>.</p> <p>b) do not encroach any property boundaries</p> <p>c) at least one car parking space is roofed and is behind the <i>front zone</i></p> <p>d) comply with sightlines for off-street car-parking facilities and other relevant requirements in Australian Standard AS2890.1- <i>Parking facilities</i>.</p> | <p>C33</p> <p>Car parking and related access on <i>block</i> achieve all of the following:</p> <p>a) reasonable amenity of neighbouring <i>residential blocks</i></p> <p>b) consistency with the value of the <i>streetscape</i></p> <p>c) public safety especially in relation to pedestrians and cyclists</p> <p>d) reasonable surveillance of parking spaces.</p> |

| Rules  | Criteria   |
|--|--|
| <p>R34</p> <p>In RZ1 and RZ2, on <i>single dwelling blocks</i> ramps accessing <i>basement</i> car parking are behind the building line, where the <i>block</i> is less than 30 m wide as measured at the street frontage. Ramps comply with the relevant requirements in Australian Standard AS2890.1- <i>Parking facilities</i>.</p> | <p>C34</p> <p>Ramps to <i>basement</i> car parking maintain the value of the <i>streetscape</i> and allow safe and efficient vehicle and pedestrian movement.</p>  |
| <p>R35</p> <p>Car parking is not permitted on verges.</p>  | <p>This is a mandatory requirement. There is no applicable criterion.</p>  |
| <p>R36</p> <p>This rule applies to street frontages except frontages to laneways.</p> <p>The maximum total width of garage doors and external width of carports the lesser of the following:</p> <p>a) 6m</p> <p>b) 50% of the frontage.</p>   | <p>C36</p> <p>Garages or carports achieve all of the following:</p> <p>a) consistency with the <i>streetscape</i></p> <p>b) consistency with the <i>desired character</i></p> <p>c) compatibility with the façade of the associated <i>dwelling</i>.</p> |

## Element 5: Amenity

| Rules  | Criteria  |
|--|---|
| <b>5.1 Solar access</b>  |   |
| <p>R37</p> <p>The floor or internal wall of a daytime living area of a dwelling is exposed to not less than 3 hours of direct sunlight between the hours of 9am and 3pm on the winter solstice (21 June).</p>  | <p>This is a mandatory requirement. There is no applicable criterion.</p>   |
| <b>5.2 Private open space</b>  |   |
| <p>R38</p> <p>For <i>large blocks</i>, <i>private open space</i> complies with all of the following:</p> <p>a) has a minimum area equal to 60% of the block area, less 50m<sup>2</sup></p> <p>b) has a minimum dimension of 6m for an area not less than 10% of the block</p> <p>c) at least 50% of the minimum area in a) is <i>planting area</i>.</p> <p><b>Note:</b> Private open space includes principal private open space, as required elsewhere in this element.</p> | <p>C38</p> <p><i>Private open space</i> provides residential amenity on the subject site and protects the residential amenity of adjoining sites by achieving all of the following:</p> <p>a) limits site coverage of buildings and vehicle parking and manoeuvring areas</p> <p>b) provides space for planting</p> <p>c) facilitates on-site infiltration of stormwater run-off</p> <p>d) provides outdoor areas that are readily accessible by residents for a range of uses and activities</p> |

| Rules   | Criteria  |
|---|---|
|   | e) provides space for service functions such as clothes drying and domestic storage.  |
| <p>R39</p> <p>For <i>mid-sized blocks</i>, <i>private open space</i> complies with all of the following:</p> <p>a) a minimum area equal to 40% of the block area, less 50m<sup>2</sup></p> <p>b) a minimum dimension as follows -</p> <p>i) blocks that are identified in a precinct code as an alternative boundary setback block – 4m for an area not less than 20% of the block area</p> <p>ii) in all other cases - 6m for an area not less than 10% of the block area</p> <p>c) at least 50% of the minimum area specified in a) is <i>planting area</i>.</p> <p><b>Note:</b> Private open space includes principal private open space, as required elsewhere in this element.</p> | <p>C39</p> <p><i>Private open space</i> provides residential amenity on the subject site and protects the residential amenity of adjoining sites by achieving all of the following:</p> <p>a) limits site coverage of buildings and vehicle parking and manoeuvring areas</p> <p>b) provides space for planting</p> <p>c) facilitates on-site infiltration of stormwater run-off</p> <p>d) provides outdoor areas that are readily accessible by residents for a range of uses and activities</p> <p>e) provides space for service functions such as clothes drying and domestic storage.</p> |
| <p>R40</p> <p>For <i>compact blocks</i>, <i>private open space</i> complies with all of the following:</p> <p>a) a minimum area is not less than 20% of the block area</p> <p>b) at least 50% of the minimum area specified in a) is <i>planting area</i>.</p> <p><b>Note:</b> Private open space includes principal private open space, as required elsewhere in this element.</p>   | <p>C40</p> <p><i>Private open space</i> provides residential amenity on the subject site and protects the residential amenity of adjoining sites by achieving all of the following:</p> <p>a) limits site coverage of buildings and vehicle parking and manoeuvring areas</p> <p>b) provides space for planting</p> <p>c) facilitates on-site infiltration of stormwater run-off</p> <p>d) provides outdoor areas that are readily accessible by residents for a range of uses and activities</p> <p>e) provides space for service functions such as clothes drying and domestic storage.</p> |
| <p><b>5.3 Principal private open space</b></p>  |   |
| <p>R41</p> <p>At least one area of <i>principal private open space</i> on the block complies with all of the following:</p> <p>a) minimum area and dimensions specified in table 8.</p> <p>b) at ground level</p> <p>c) directly accessible from, and adjacent to, a <i>habitable room</i> other than a bedroom</p> <p>d) screened from adjoining public streets and public open space</p>  | <p>C41</p> <p><i>Principal private open space</i> achieves all of the following:</p> <p>a) is proportionate to the size of the dwelling</p> <p>b) capable of enabling an extension of the function of the dwelling for relaxation, dining, entertainment, recreation, and it is directly accessible from the dwelling</p> <p>c) accommodates service functions such as clothes drying and mechanical services</p>   |

| Rules   | Criteria  |
|---|---|
| <p>e) located behind the building line, except where enclosed by a courtyard wall</p> <p>f) is not located to the south, south-east or south-west of the dwelling, unless it achieves not less than 3 hours of direct sunlight onto 50% of the minimum principal private open space area between the hours of 9am and 3pm on the winter solstice (21 June).</p> | <p>d) is screened from public streets and public open space with pedestrian or cycle paths.</p> |

**Table 8: Principal Private Open Space**

| Zone | Block type | Dwelling Size*               | Minimum Area     | Minimum Dimension |
|------|------------|------------------------------|------------------|-------------------|
| all  | Compact    | all                          | 16m <sup>2</sup> | 4m                |
| RZ1  | Mid sized  | up to 105m <sup>2</sup>      | 28m <sup>2</sup> | 4m                |
| RZ2  | Large      |                              |                  |                   |
|      | Mid sized  | 105m <sup>2</sup> or greater | 36m <sup>2</sup> | 6m                |
|      | Large      |                              |                  |                   |
| RZ3  | Mid sized  |                              |                  |                   |
| RZ4  | Large      | all                          | 24m <sup>2</sup> | 4m                |

\* For the purpose of this table, *dwelling size* is defined as the floor area measured to the outside face of external walls including internal walls between the living areas and *garage* (but excluding the *garage*).

| Rules  | Criteria  |
|--|---|
| <b>5.4 Noise attenuation – external sources</b>  |   |
| <p>R42</p> <p>This rule applies to all new dwellings (including in established areas), as well as extensions and alterations that add a habitable room exposed directly to the source of noise.</p> <p>Where a <i>block</i> has one or more of the following characteristics:</p> <ul style="list-style-type: none"> <li>i) identified in a precinct code as being potentially affected by noise from external sources</li> <li>ii) adjacent to a road carrying or forecast to carry traffic volumes greater than 12000 vehicles per day</li> </ul> <p>dwellings shall be constructed to comply with the following:</p> <ul style="list-style-type: none"> <li>a) dwelling located more than 20m from the</li> </ul> | <p>C42</p> <p>This rule applies to all new dwellings (including in established areas), as well as extensions and alterations that add a habitable room exposed directly to the source of noise.</p> <ul style="list-style-type: none"> <li>a) For other than road traffic noise - a noise management plan prepared by a member of the Australian Acoustical Society with experience in the assessment of noise, and endorsed by the EPA. The noise level immediately adjacent to the dwelling is assumed to be the relevant noise zone standard specified in the ACT Environment Protection Regulation 2005. The plan must indicate compliance with the relevant Australian standard.</li> <li>b) For road traffic noise - an acoustic</li> </ul> |

| Rules   | Criteria   |
|---|--|
| <p>nearside edge of a road carrying traffic volumes between 12,000 and 25,000 vpd –</p> <ul style="list-style-type: none"> <li>i) glazing is 6.38mm laminated glass or equivalent and fitted with acoustic seals other than brush seals</li> <li>ii) any external doors are solid core and fitted with acoustic seals other than brush seals</li> </ul> <p>b) dwelling located more than 40m from the nearside edge of a road carrying traffic volumes greater than 25,000 vpd –</p> <ul style="list-style-type: none"> <li>i) glazing is 10.38mm laminated glass or equivalent and fitted with acoustic seals other than brush seals</li> <li>ii) any external doors are solid core and fitted with acoustic seals other than brush seals</li> </ul> <p>c) in all other cases –</p> <ul style="list-style-type: none"> <li>i) AS/NZS 2107:2000 - Acoustics – Recommended design sound levels and reverberation times for building interiors (the relevant satisfactory recommended interior design sound level)</li> <li>ii) AS/NZS 3671 - Acoustics – Road Traffic Noise Intrusion Building Siting and Design.</li> </ul> | <p>assessment and noise management plan, prepared by a member of the Australian Acoustical Society with experience in the assessment of road traffic noise, and endorsed by the Transport Planning &amp; Projects Section in ESDD. The plan must indicate compliance with the relevant Australian standard.</p> <p><b>Note:</b> A condition of development approval may be imposed to ensure compliance with the endorsed noise management plan.</p> |

## Element 6: Environment

Water Ways: Water Sensitive Urban Design General Code

| Rules   | Criteria   |
|---|--|
| <b>6.1 Water sensitive urban design</b>   |  |
| <p>R43</p> <p>This rule applies to all new single <i>dwelling</i>s, except <i>minor extensions</i>.</p> <p>The development complies with one of the following:</p> <ul style="list-style-type: none"> <li>i) Option A</li> <li>ii) Option B</li> </ul> <p>For this rule</p> <p>Option A is:</p> <ul style="list-style-type: none"> <li>a) on <i>compact blocks</i> -</li> </ul> | <p>C43</p> <p>Evidence is provided that the development achieves a minimum 40% reduction in mains water consumption compared to an equivalent development constructed in 2003, using the ACTPLA on-line assessment tool or another tool. The 40% target is met without any reliance on landscaping measures to reduce consumption.</p> |

| Rules   | Criteria  |
|---|---|
| <ul style="list-style-type: none"> <li>i) no minimum water storage requirement</li> <li>ii) minimum ★★★ WELS rated plumbing fixtures</li> </ul> <p>b) on <i>mid-sized blocks</i> -</p> <ul style="list-style-type: none"> <li>i) minimum on site water storage of water from roof harvesting is 2,000 litres</li> <li>ii) 50% or 75m<sup>2</sup> of roof plan area, whichever is the lesser, is connected to the tank and the tank is connected to at least a toilet, laundry cold water and all external taps</li> </ul> <p>c) on <i>large blocks</i> up to 800m<sup>2</sup> -</p> <ul style="list-style-type: none"> <li>i) minimum on site water storage of water from roof harvesting is 4,000 litres</li> <li>ii) 50% or 100m<sup>2</sup> of roof plan area, whichever is the lesser, is connected to the tank and the tank is connected to at least a toilet, laundry cold water and all external taps</li> </ul> <p>d) on <i>large blocks</i> 800m<sup>2</sup> or greater -</p> <ul style="list-style-type: none"> <li>i) minimum on site water storage of water from roof harvesting is 5,000 litres</li> <li>ii) 50% or 125m<sup>2</sup> of roof plan area, whichever is the lesser, is connected to the tank and the tank is connected to at least a toilet, laundry cold water and all external taps.</li> </ul> <p>Option B is:<br/> A greywater system captures all bathroom and laundry greywater and treats it to Class A standard. The treated greywater is connected to all laundry cold water, toilet flushing and all external taps.<br/> For this rule <b>minor extension</b> means an extension where the increase in the combined roof plan area, driveway, car manoeuvring areas and car parking areas is less than 25% of the total of the areas of these components at the date of lodgement of the development application or building application, whichever is earlier.</p> |   |
| <b>6.2 Heritage</b>   |   |
| <p>R44</p> <p>This rule applies to land containing places or objects registered or provisionally registered</p>   | <p>This is a mandatory requirement. There is no applicable criterion.</p> |



| Rules   | Criteria  |
|---|---|
| <p>under section 41 of the <i>Heritage Act 2004</i>. The authority shall refer a development application to the Heritage Council.</p> <p><b>Note:</b> The authority will consider any advice from the Heritage Council before determining the application.</p>  |   |
| <b>6.3 Tree protection</b>  |   |
| <p>R45</p> <p>This rule applies to a development that has one or more of the following characteristics:</p> <p>a) requires groundwork within the tree protection zone of a <i>protected tree</i></p> <p>b) is likely to cause damage to or removal of any <i>protected trees</i>.</p> <p>The authority shall refer the development application to the Conservator of Flora and Fauna.</p> <p><b>Notes:</b></p> <ol style="list-style-type: none"> <li>Under the <i>Planning and Development Regulation 2008</i> a development application for a <i>declared site</i> under the <i>Tree Protection Act 2005</i>, must be referred to the Conservator of Flora and Fauna.</li> <li>The authority will consider any advice from the Conservator of Flora and Fauna before determining the application in accordance with the <i>Planning and Development Act 2007</i>.</li> <li><i>Protected tree</i> and <i>declared site</i> are defined under the <i>Tree Protection Act 2005</i>.</li> </ol> | <p>This is a mandatory requirement. There is no applicable criterion.</p> |
| <b>6.4 Erosion and sediment control</b>   |   |
| <p>R46</p> <p>For sites less than 3,000m<sup>2</sup>, development complies with the Environment Protection Authority, <i>Environment Protection Guidelines for Construction and Land Development in the ACT</i>, August 2007.</p>   | <p>This is a mandatory requirement. There is no applicable criterion.</p> |
| <p>R47</p> <p>For sites 3,000m<sup>2</sup> or larger, the application is accompanied by an erosion and sediment control plan endorsed by the ACT Environment Protection Authority.</p> <p><b>Note:</b> If an erosion and sediment control plan is required but not provided, the application will be referred to the ACT Environment Protection Authority to the Heritage Council before the determination of the application.</p>  | <p>This is a mandatory requirement. There is no applicable criterion.</p> |

## Element 7: Services

| Rules  | Criteria  |
|--|---|
| <b>7.1 Construction waste management – all zones</b>   |   |
| <p>R48</p> <p>This rule applies to <i>residential</i> development that is likely to generate more than 20m<sup>3</sup> of construction waste comprising one or more of the following:</p> <ul style="list-style-type: none"> <li>a) demolition waste</li> <li>b) construction waste</li> <li>c) excavation material.</li> </ul> <p>The management of construction waste is to be endorsed by TAMS.</p> <p>TAMS will endorse waste facilities and management associated with the development if they comply with the current version of the <i>Development Control Code for Best Practice Waste Management in the ACT</i>.</p> <p>TAMS may endorse departures.</p> <p><b>Note:</b> a condition of approval may be imposed to ensure compliance.</p> | <p>This is a mandatory requirement. There is no applicable criterion.</p> |
| <b>7.2 Utilities – all zones</b>   |   |
| <p>R49</p> <p>This rule applies to any proposed encroachment into a registered easement.</p> <p>The encroachment is to be approved in writing by the relevant service provider.</p>  | <p>This is a mandatory requirement. There is no applicable criterion.</p> |

# Appendix 1 – Boundary setback diagrams

Diagram 1: Large blocks approved before 18 October 1993  
(refer Tables 2A and 5)

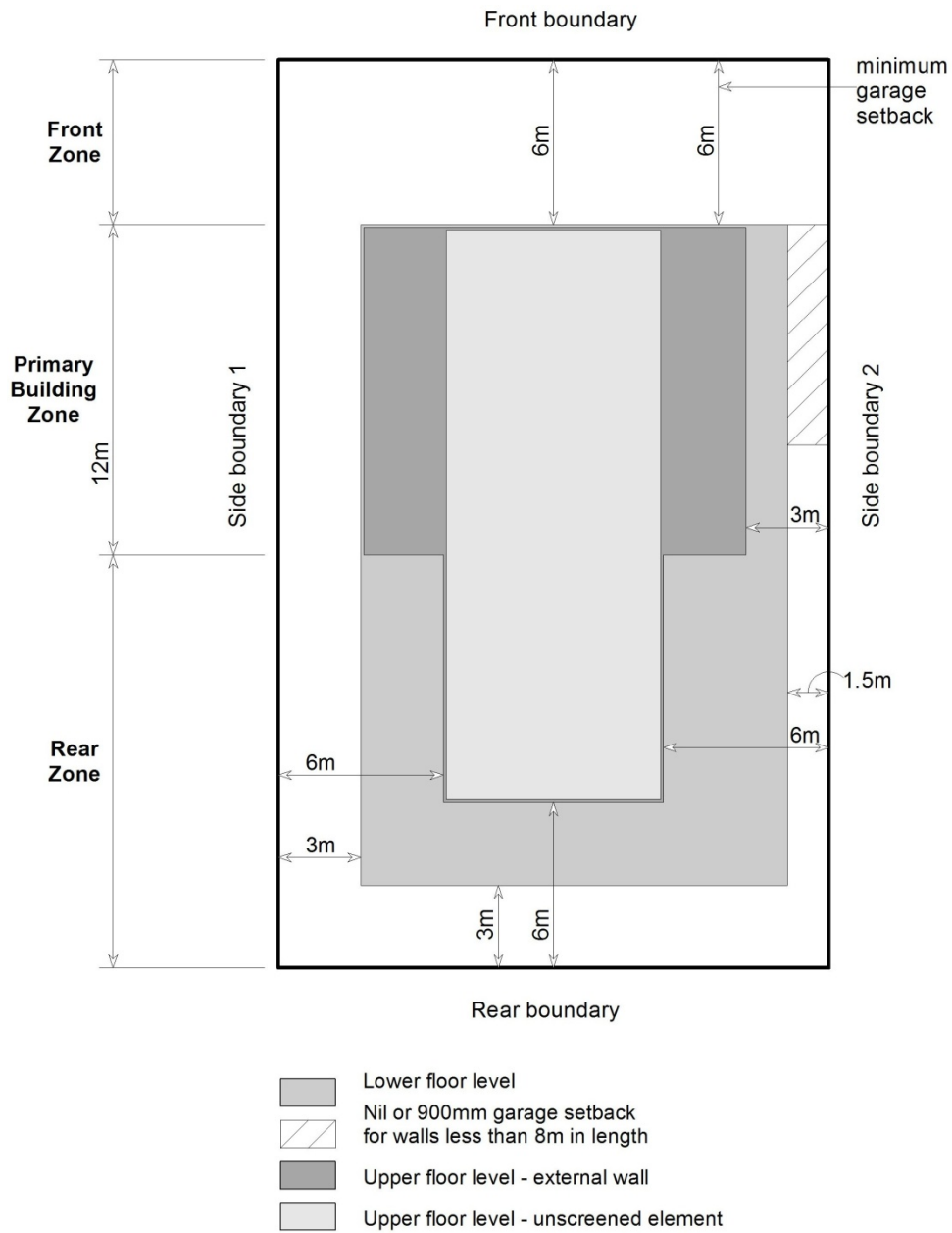


Diagram 2: **Large blocks approved on or after 18 October 1993 but before 31 March 2008** (refer Tables 2B and 5)

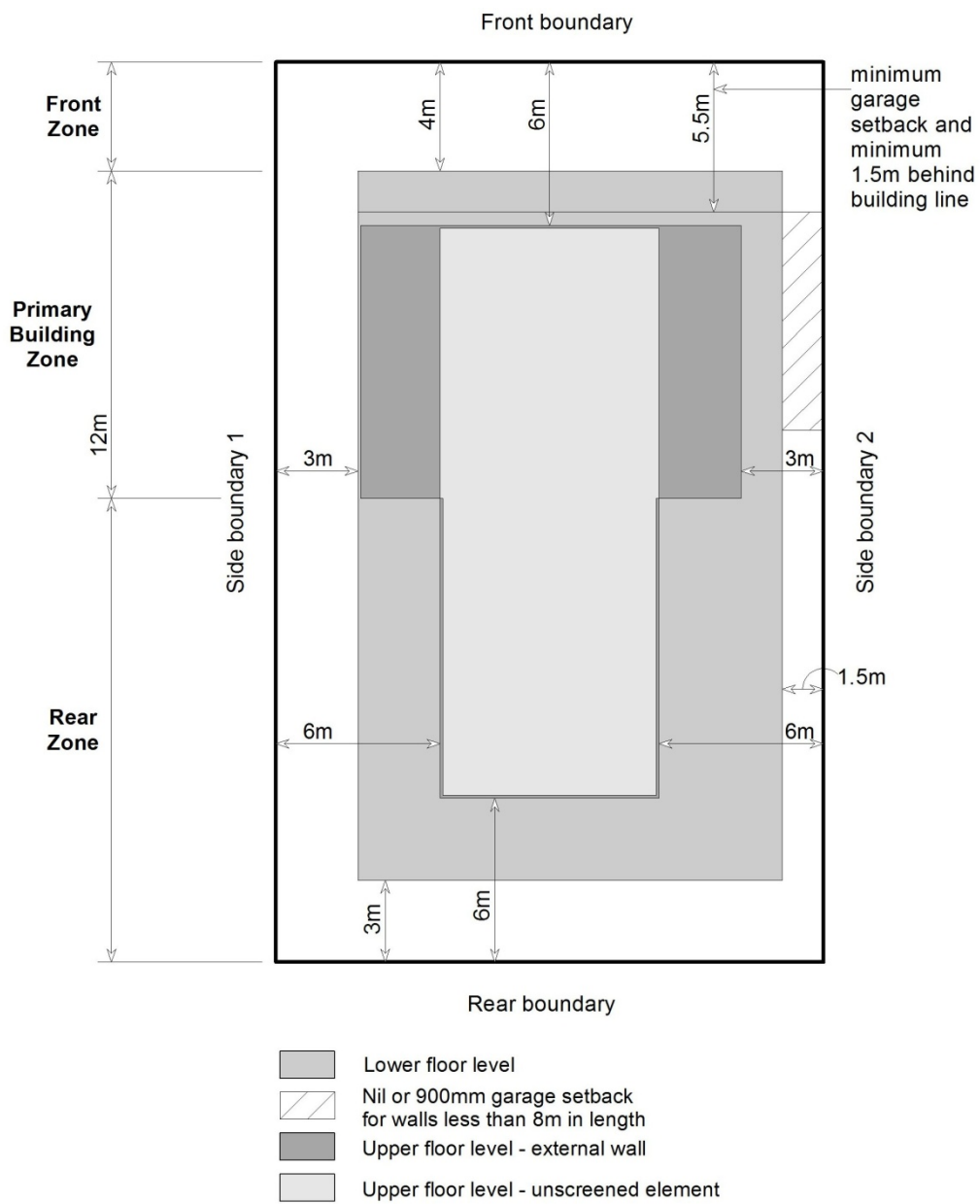


Diagram 3: Large blocks approved on or after 31 March 2008  
(refer Tables 2C and 5)

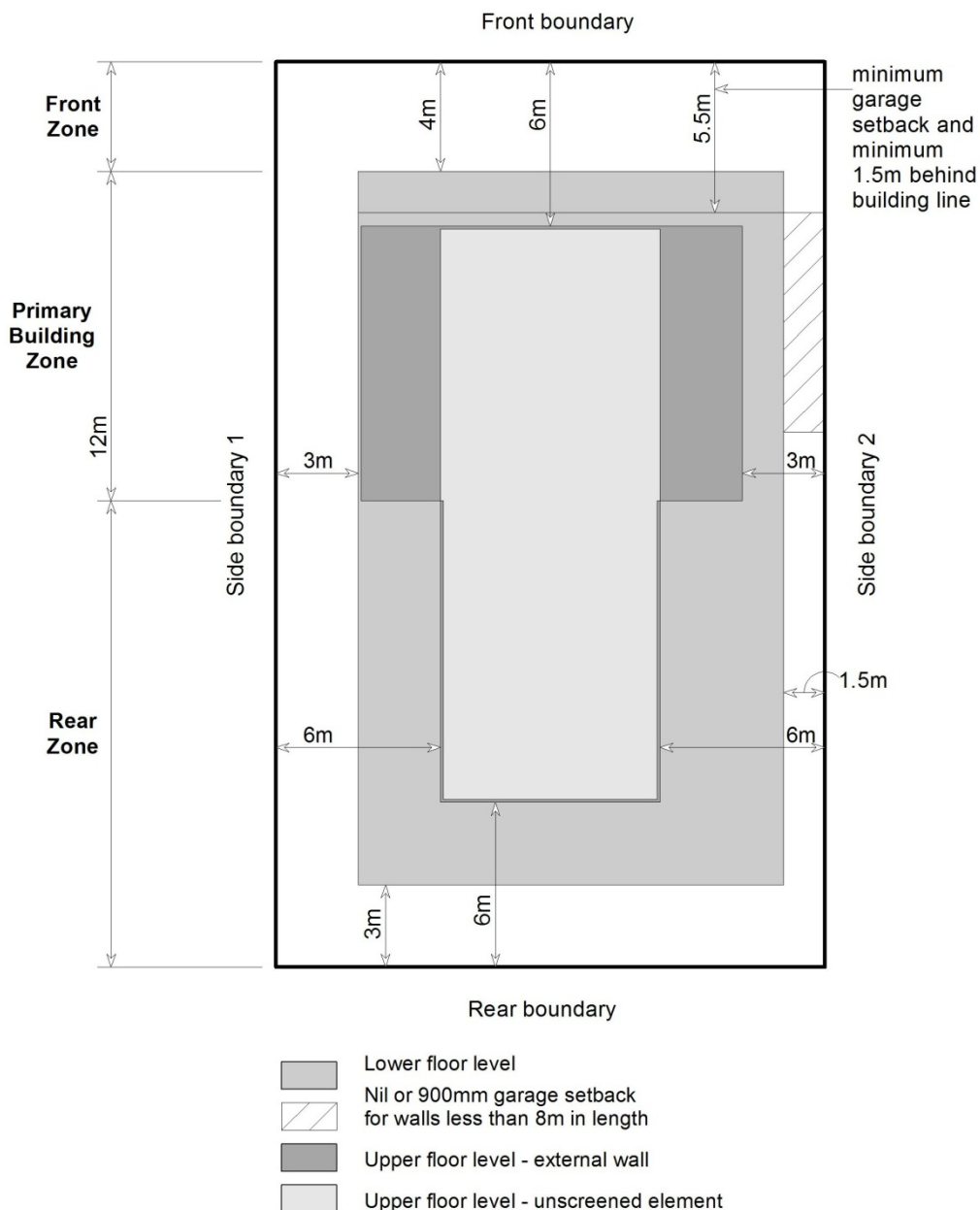


Diagram 4: **Mid-sized blocks approved before 18 October 1993**  
 (refer Tables 3A and 6A)

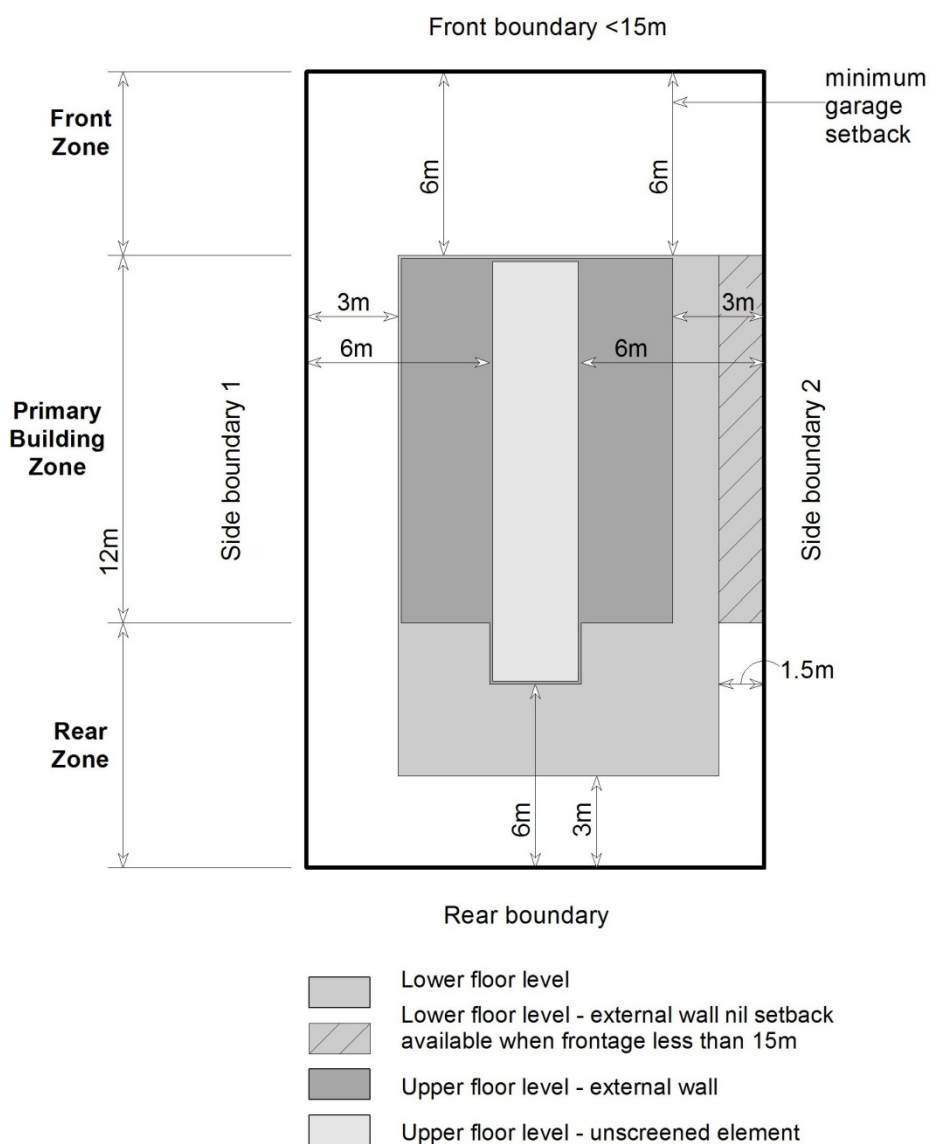


Diagram 5: **Mid-sized blocks approved on or after 18 October 1993 but before 31 March 2008** (refer Tables 3B and 6A)

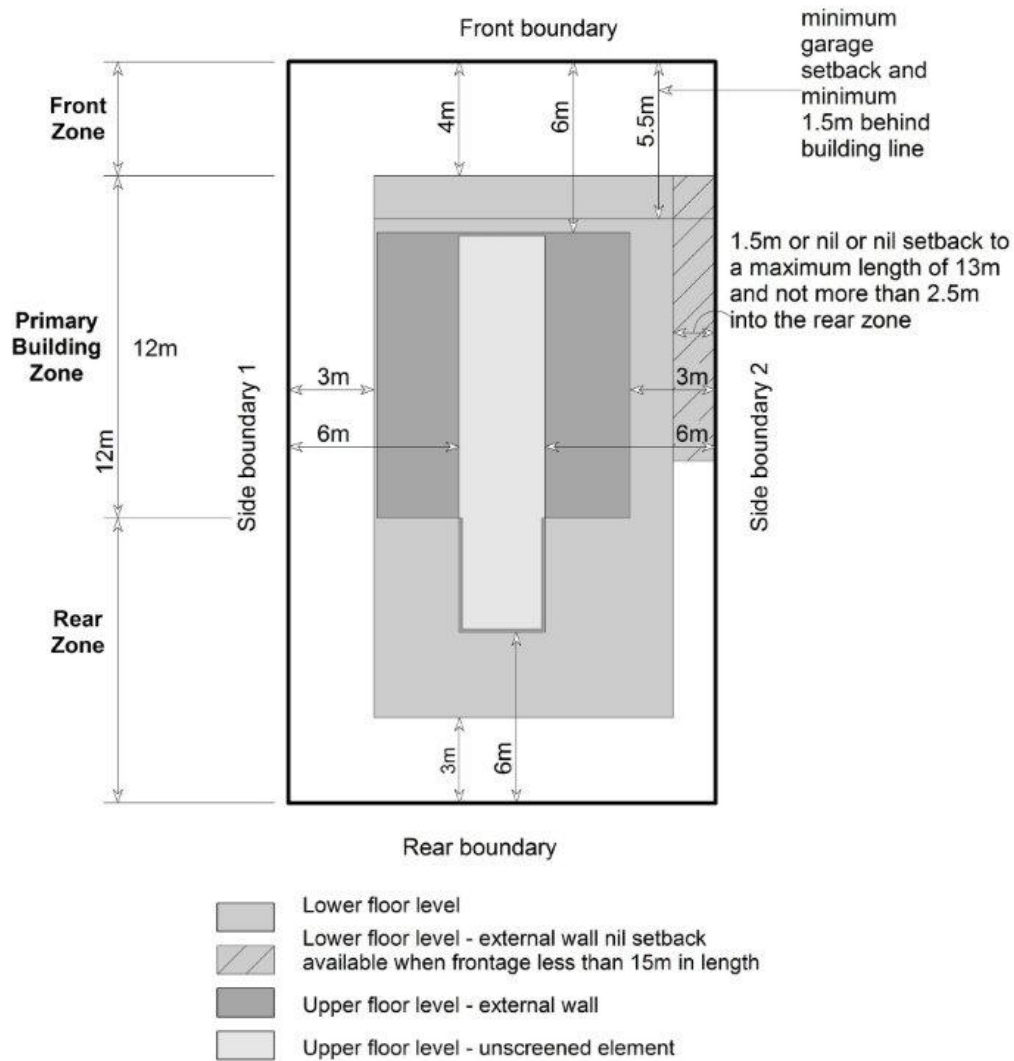


Diagram 6: **Mid-sized blocks approved on or after 31 March 2008 but before 2 October 2009** (refer Tables 3C and 6A)

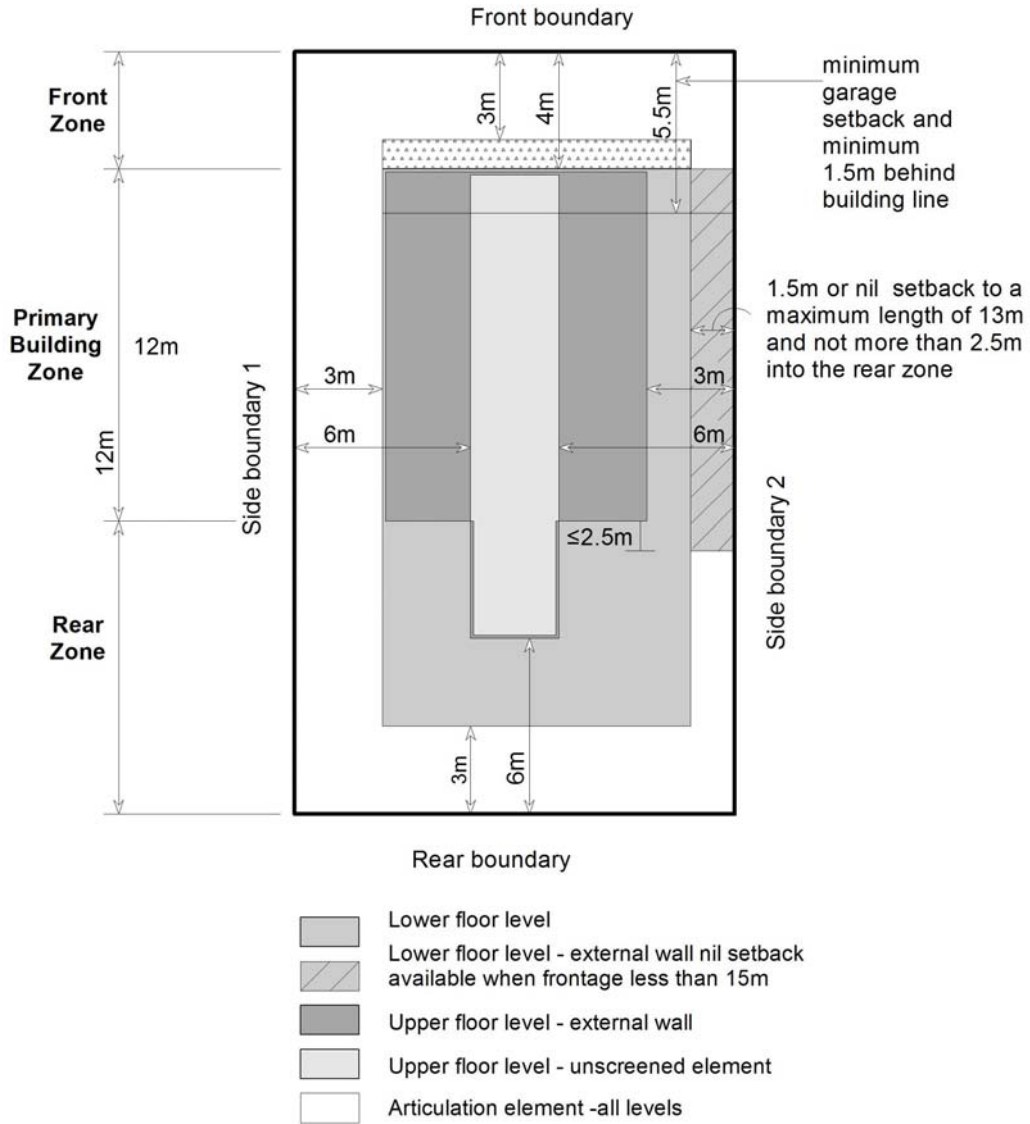
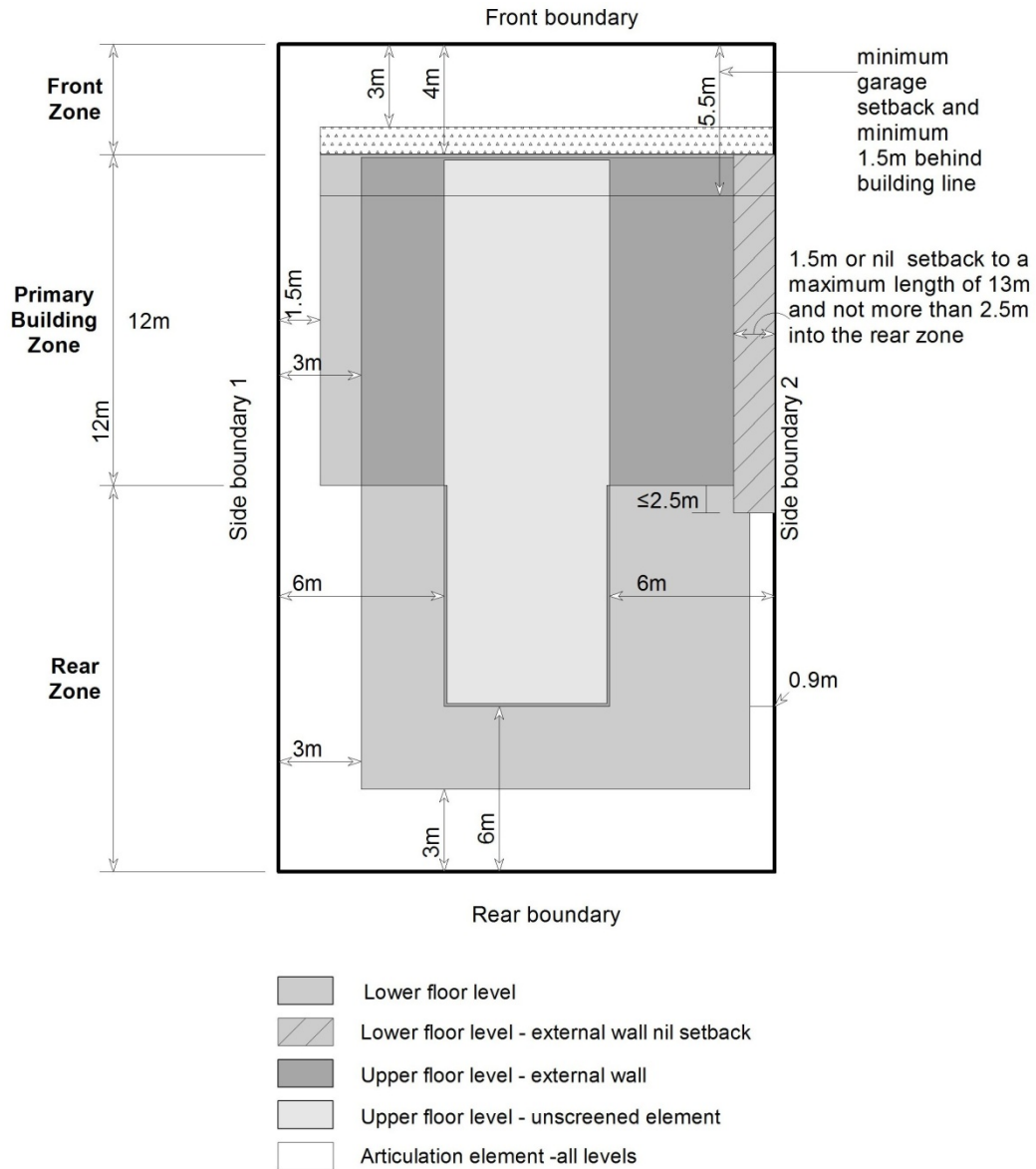




Diagram 7: **Mid-sized blocks approved on or after 2 October 2009**  
 (refer Tables 3C and 6B)



**Diagram 8: Mid-sized blocks approved on or after 2 October 2009 – alternative side and rear setbacks applicable only to nominated blocks in a precinct code (refer Tables 3C and 6C)**

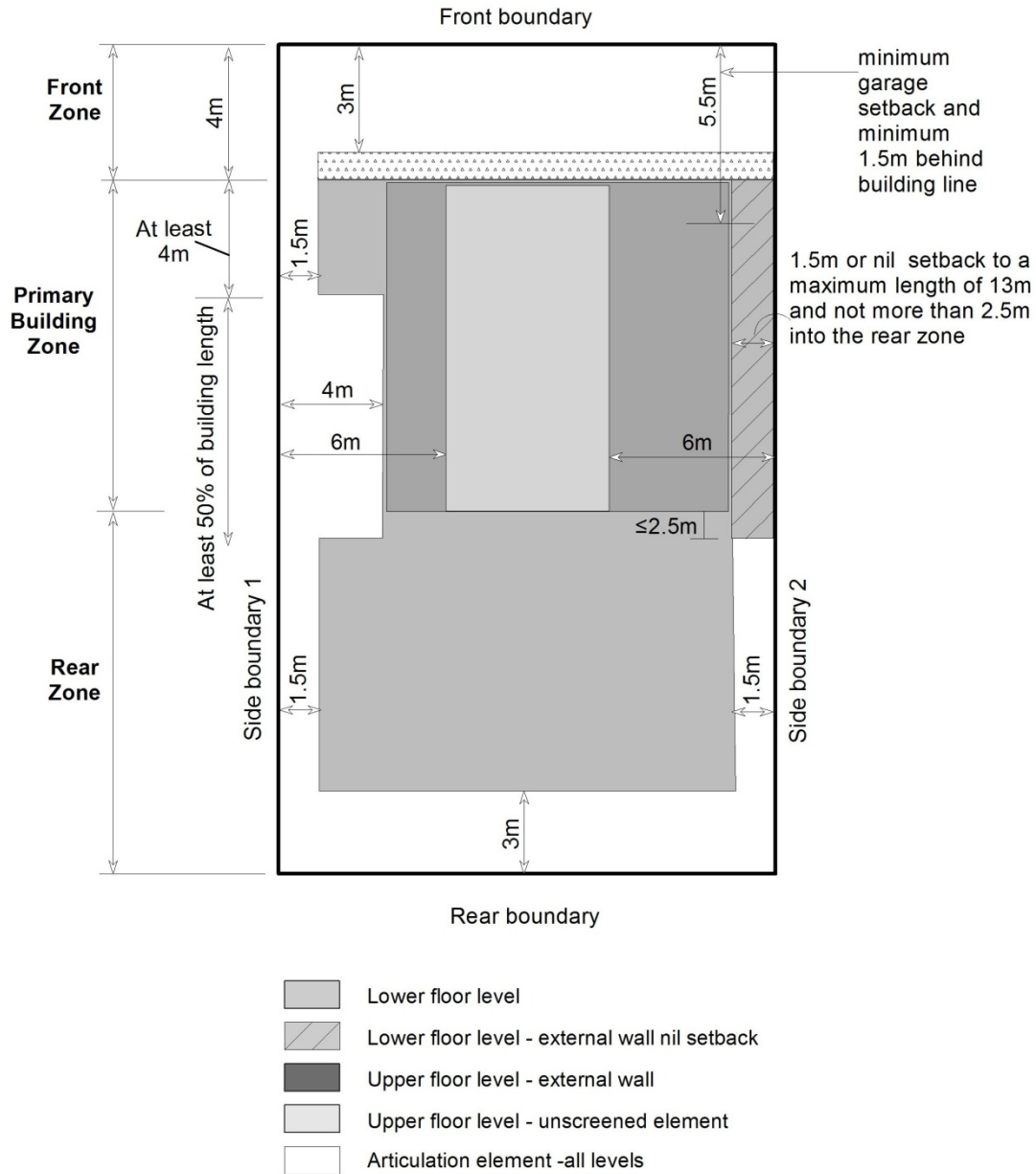


Diagram 9: **Compact blocks approved before 18 October 1993**  
 (refer Tables 3A and 7)

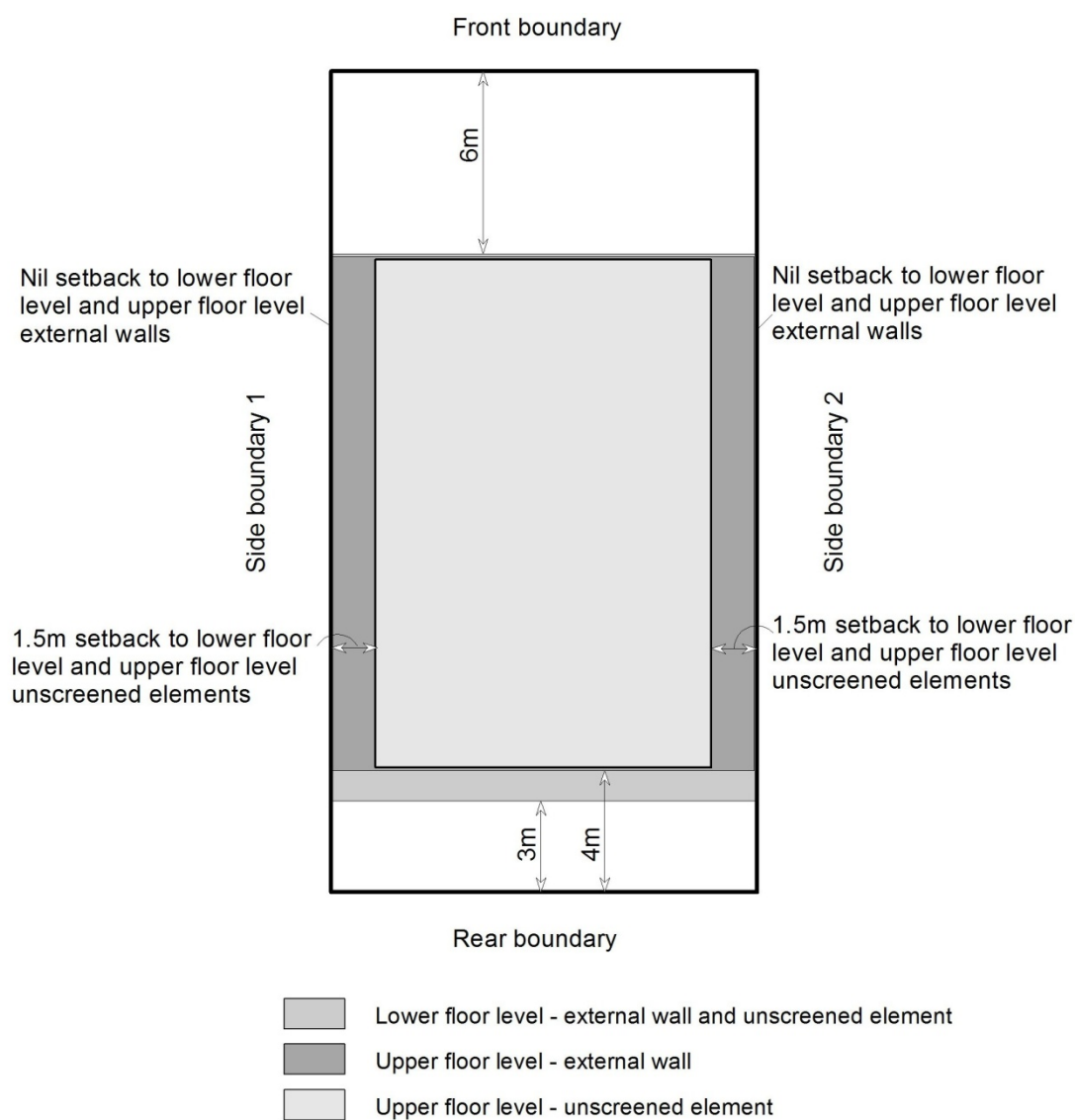


Diagram 10: **Compact blocks approved on or after 18 October 1993 but before 31 March 2008** (refer Tables 3B and 7)

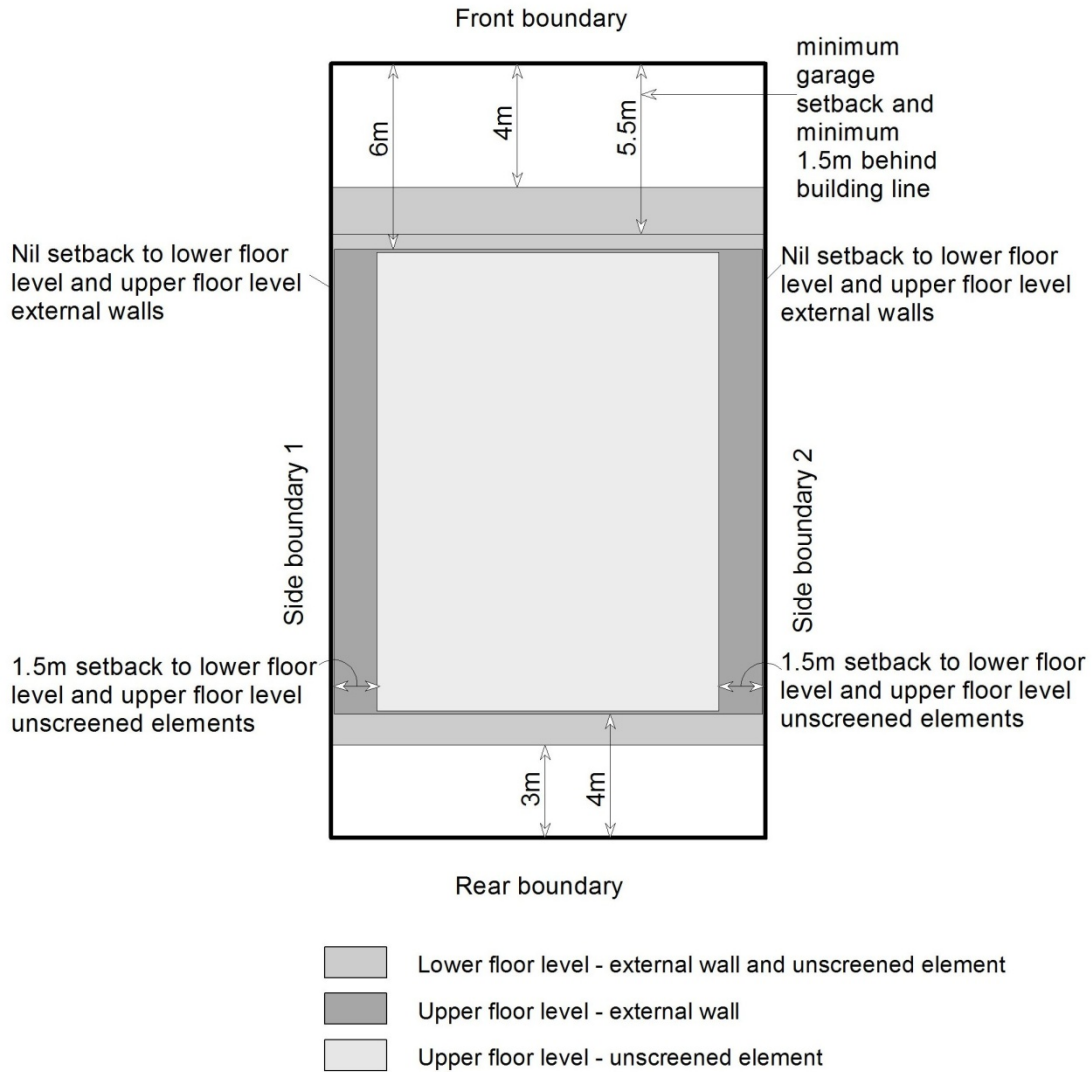


Diagram 11: **Compact blocks approved on or after 31 March 2008**  
(refer Table 4 and 7)

